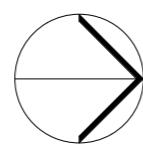
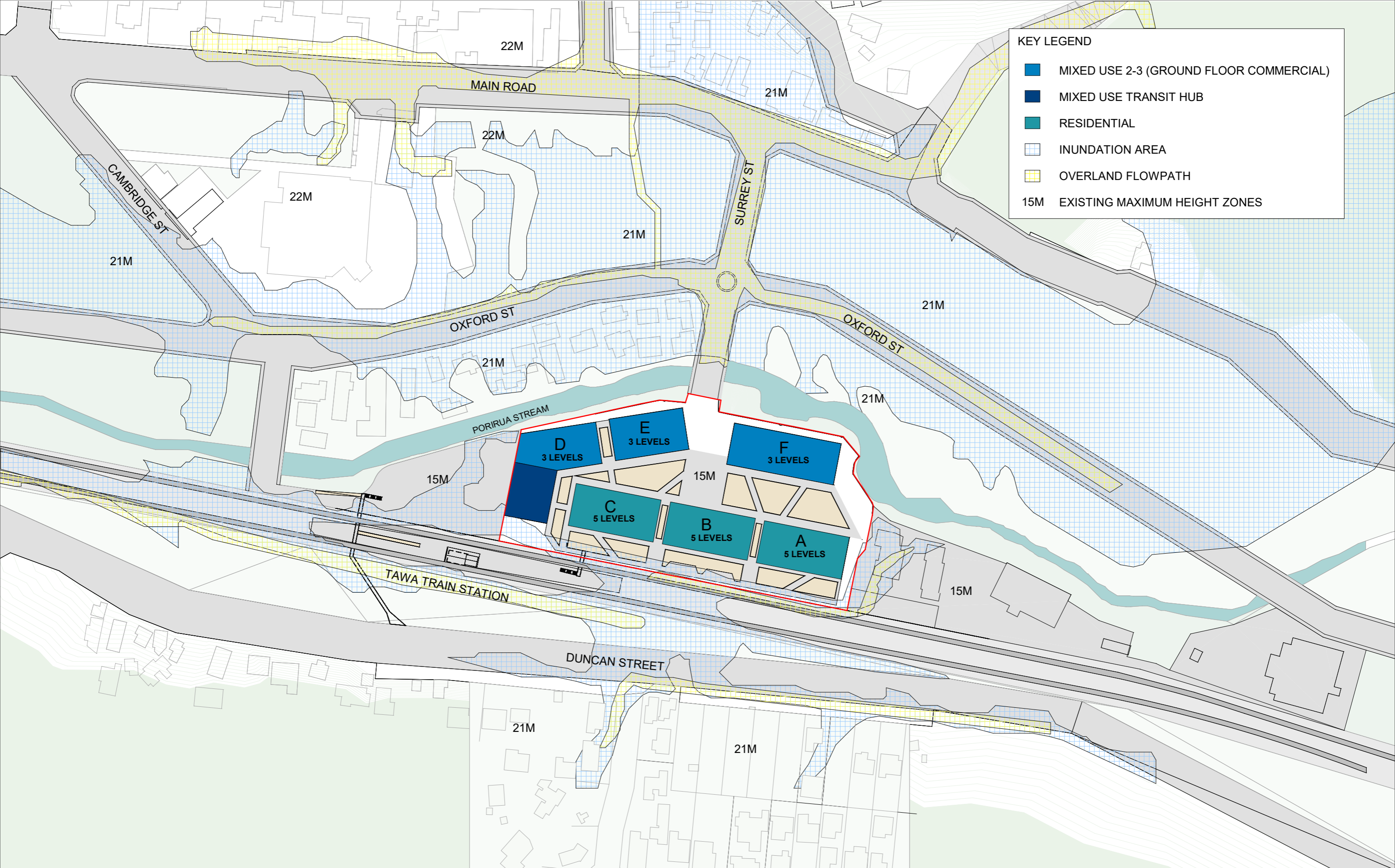
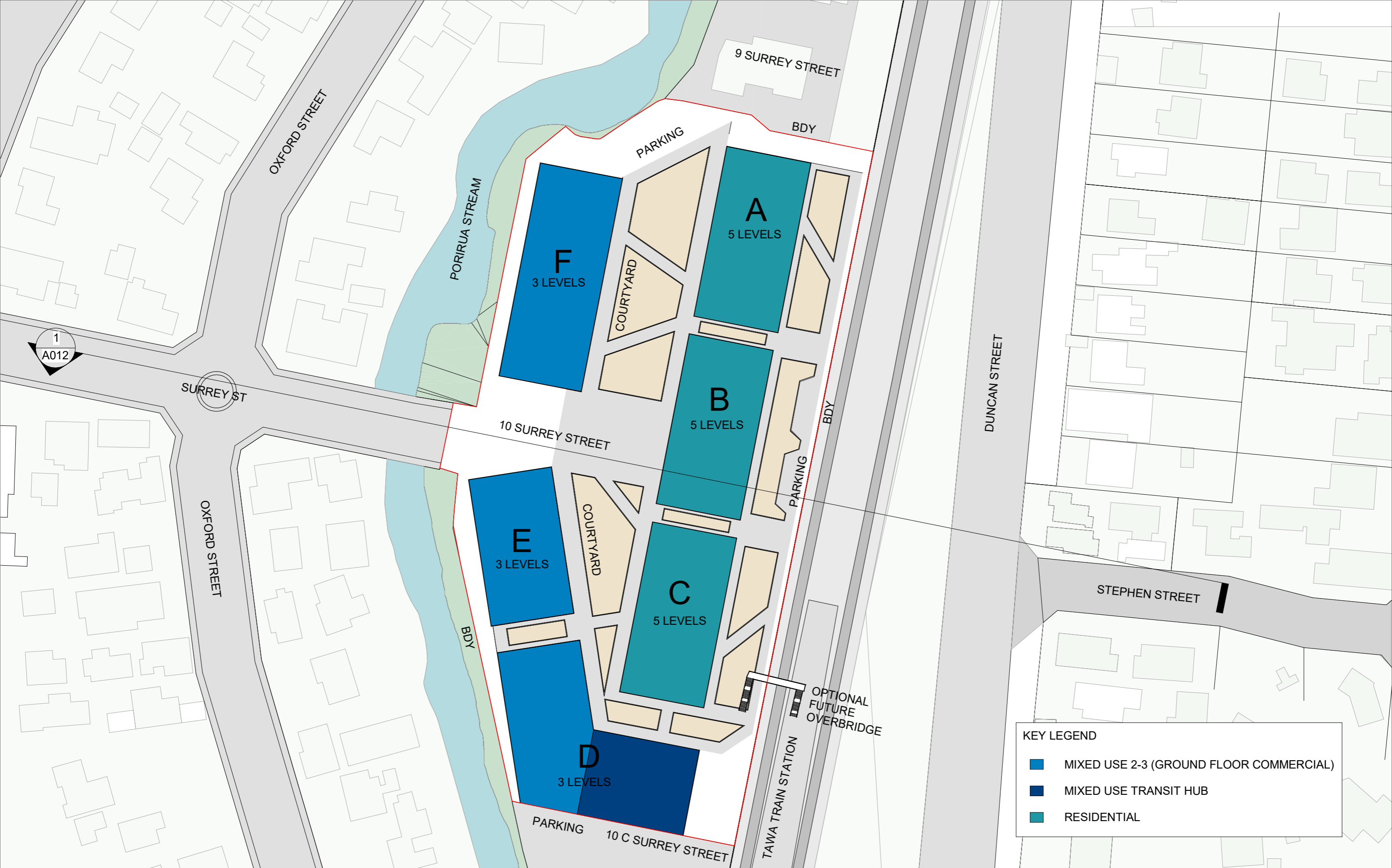
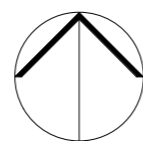


Sheet List	
Sheet Number	Sheet Name
0000	Cover
A100	Max Heights & Inundation Plan
A101	Site Plan
A102	Section
A103	3D View 1
A104	3D View 2
A105	Render





KEY LEGEND	
■	MIXED USE 2-3 (GROUND FLOOR COMMERCIAL)
■	MIXED USE TRANSIT HUB
■	RESIDENTIAL



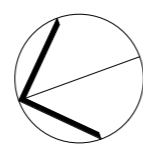
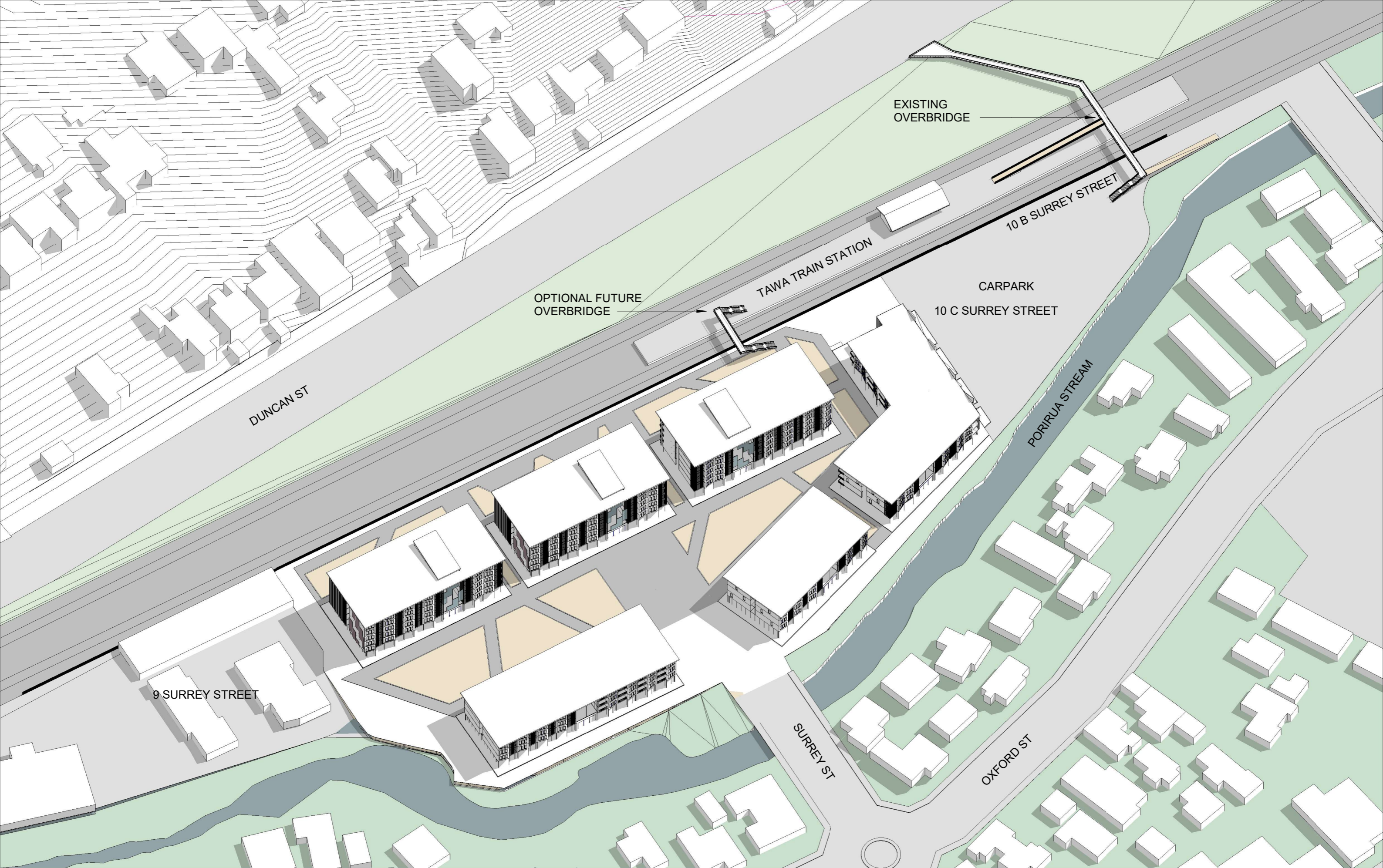


KAUPAPA HOAHOA | PROPOSED CONCEPT
 A102 Section 1 : 1000

FINAL ISSUE 19/06/2023

Project Name
 10 SURREY ST
 TAWA JUNCTION
 WELLINGTON CITY COUNCIL

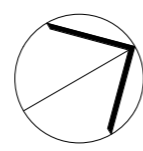






KAUPAPA HOAHOA | PROPOSED CONCEPT
A104 3D View 2

FINAL ISSUE 19/06/2023

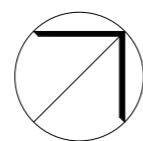


Project Name
10 SURREY ST
TAWA JUNCTION
WELLINGTON CITY COUNCIL





KAUPAPA HOAHOA | PROPOSED CONCEPT
A105 Render



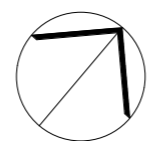
FINAL ISSUE 19/06/2023

Project Name
10 SURREY ST
TAWA JUNCTION
WELLINGTON CITY COUNCIL





KAUPAPA HOAHOA | PROPOSED CONCEPT
A106 Render 2



FINAL ISSUE 19/06/2023

Project Name
10 SURREY ST
TAWA JUNCTION
WELLINGTON CITY COUNCIL

