

Muaūpoko Tribal Authority Inc.

306 Oxford Street Levin 5510 – PO Box 1080 Levin 5540



Presentation to WCC Proposed District Plan Hearing

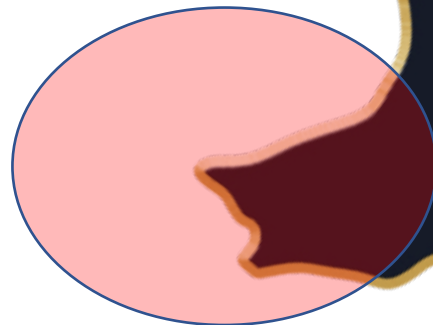
24 February 2023

Muaūpoko - Ngai Tara

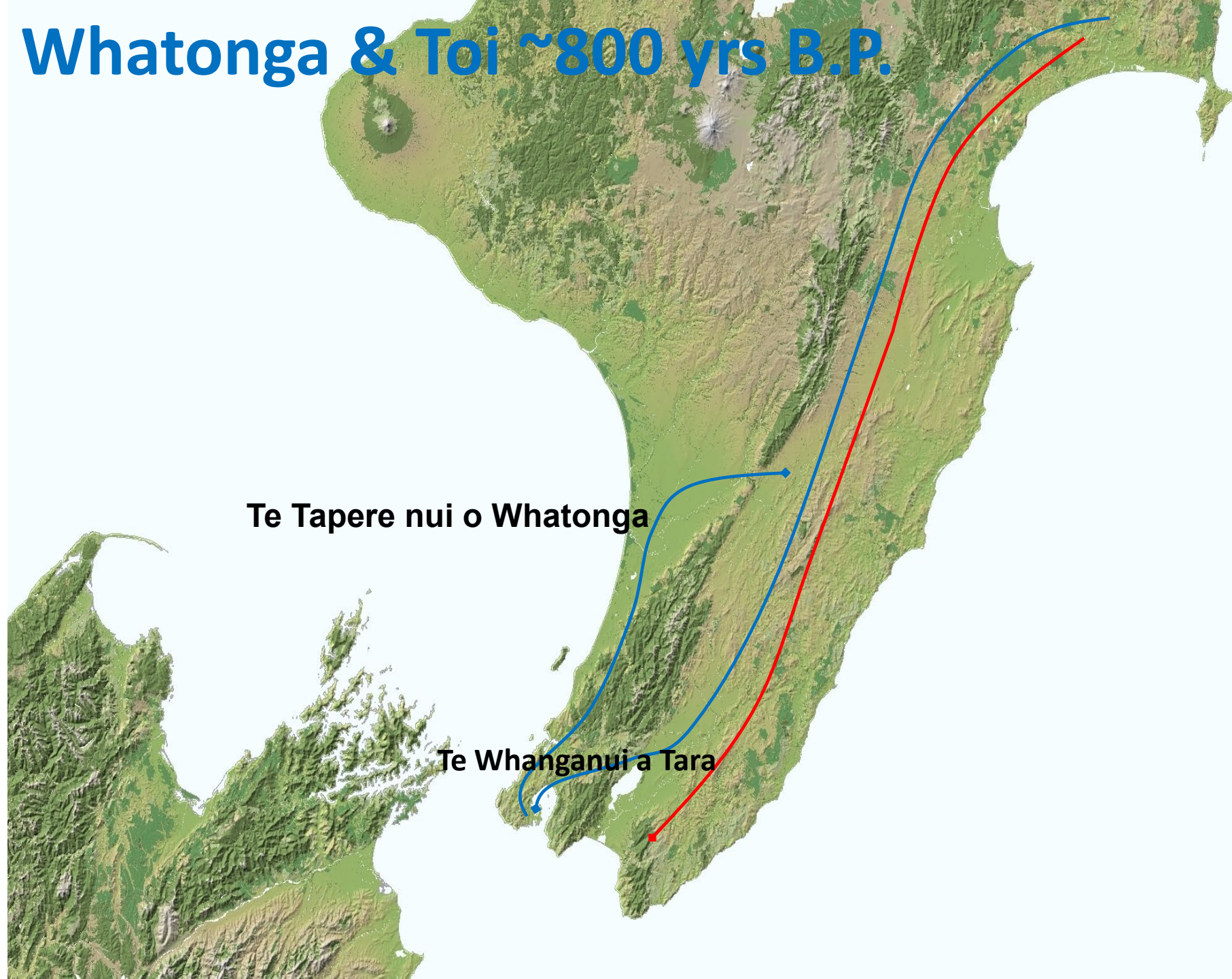
The people who are descended from Tara that live at the head of the fish

Ko Ngai Tara o Mua Ūpoko o Te Ika a Maui

- Te Whanganui a Tara
- Maunga Tararua
- Te Waewae Kapiti o Tara raua ko Rangitane/Tautoki



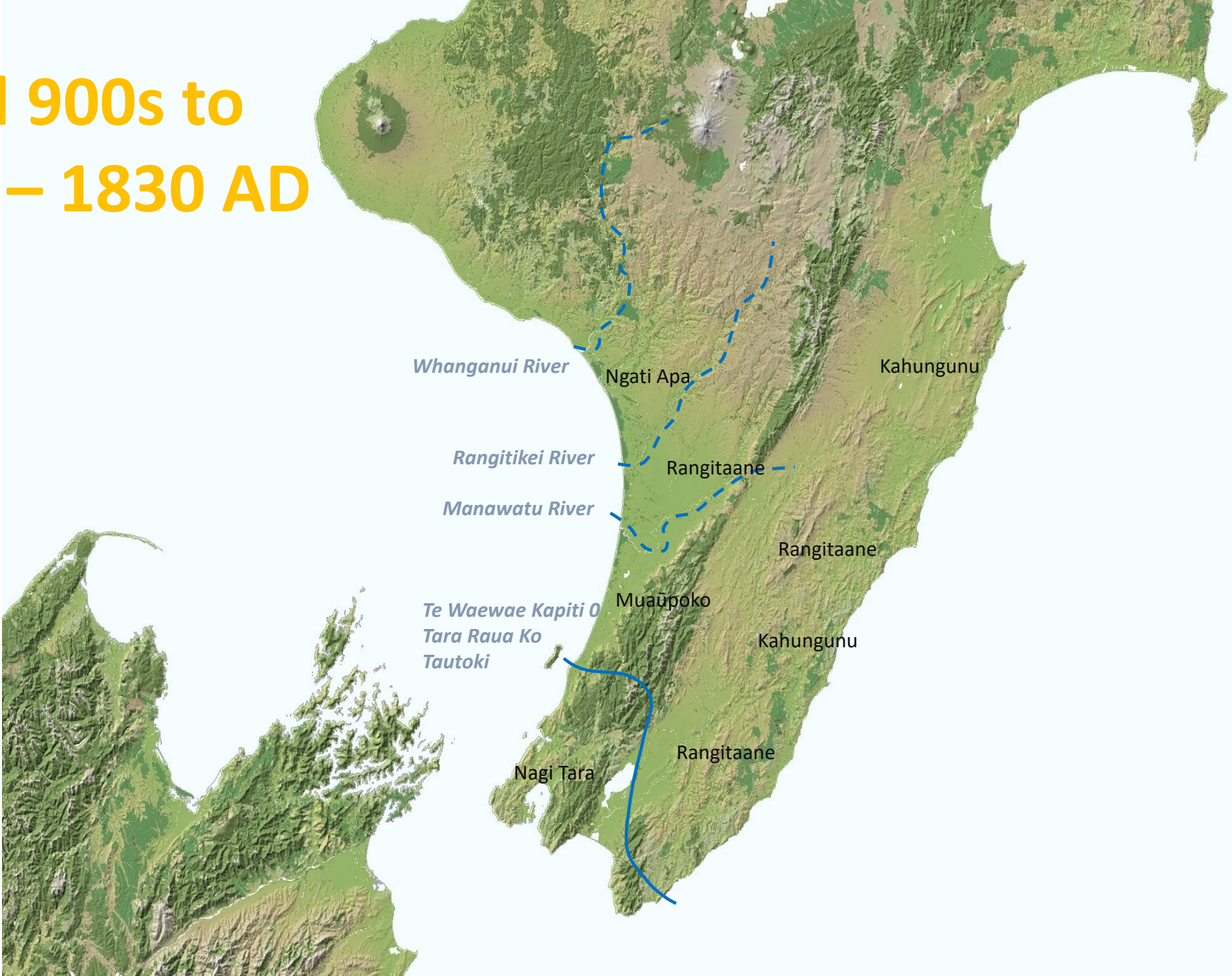
Whatonga & Toi ~800 yrs B.P.



Te Tapere nui o Whatonga

Te Whanganui a Tara

Mid 900s to
pre – 1830 AD

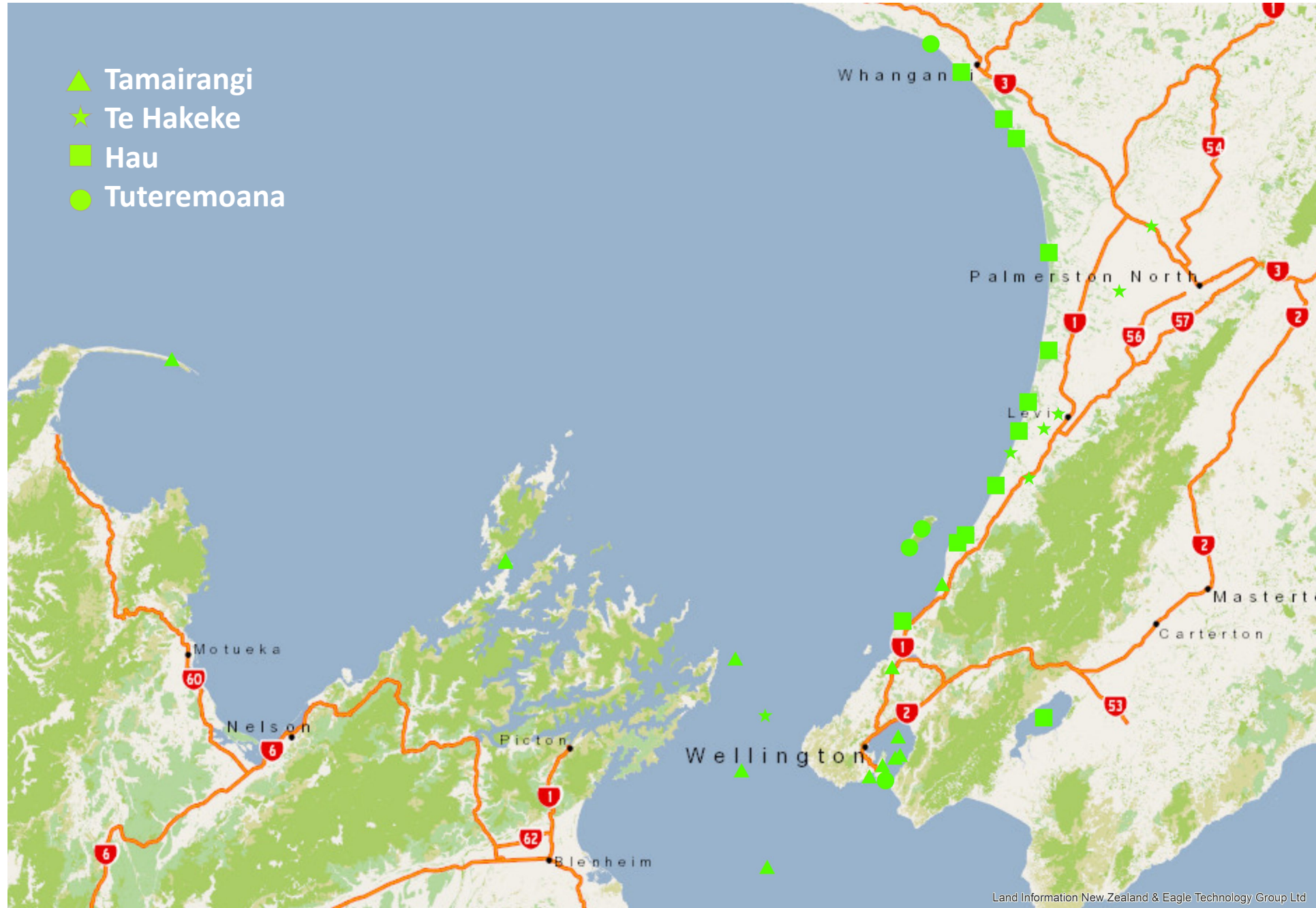


Ngati Toa 1820-1830 AD

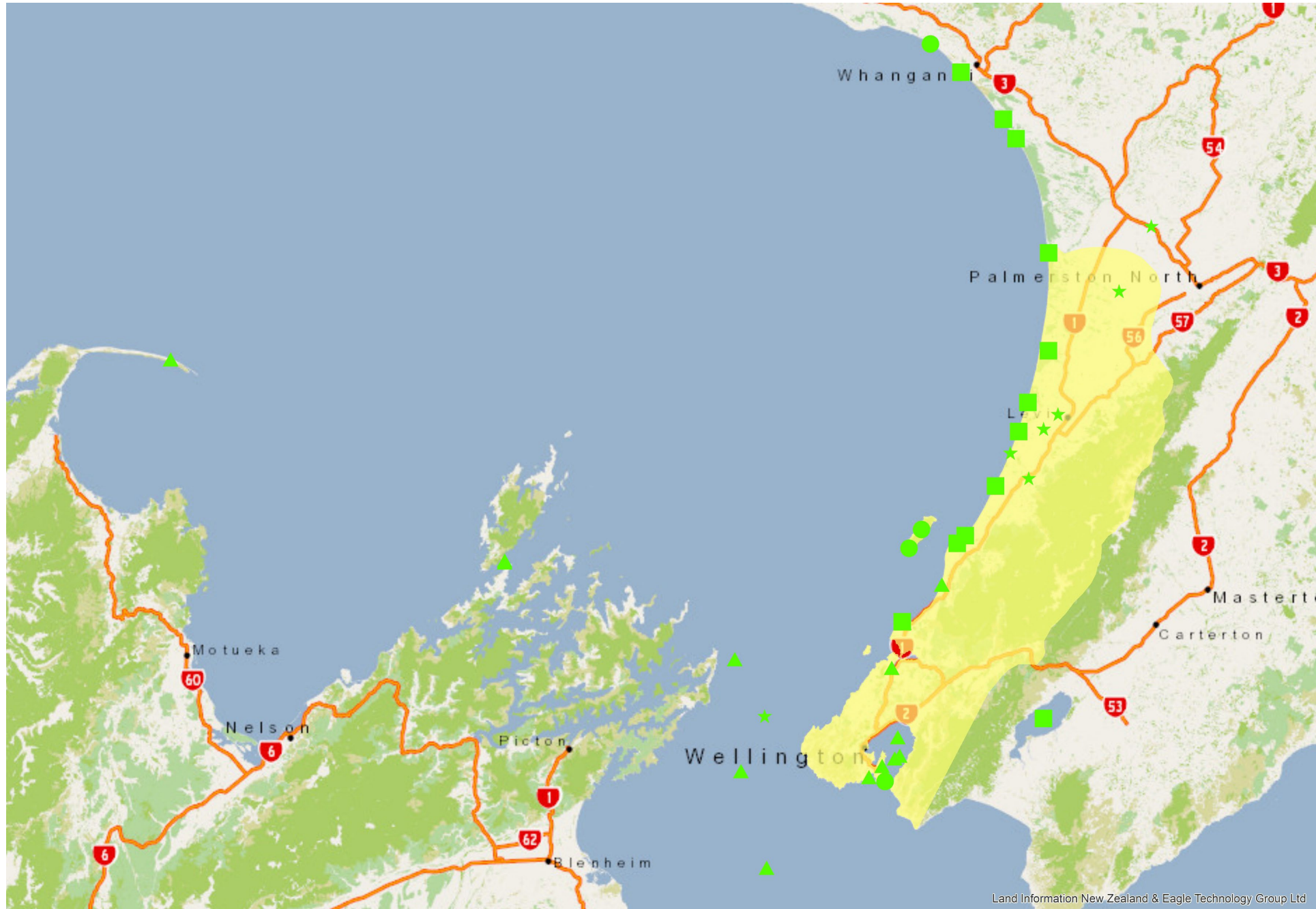
Ngati Raukawa 1820-1830 AD



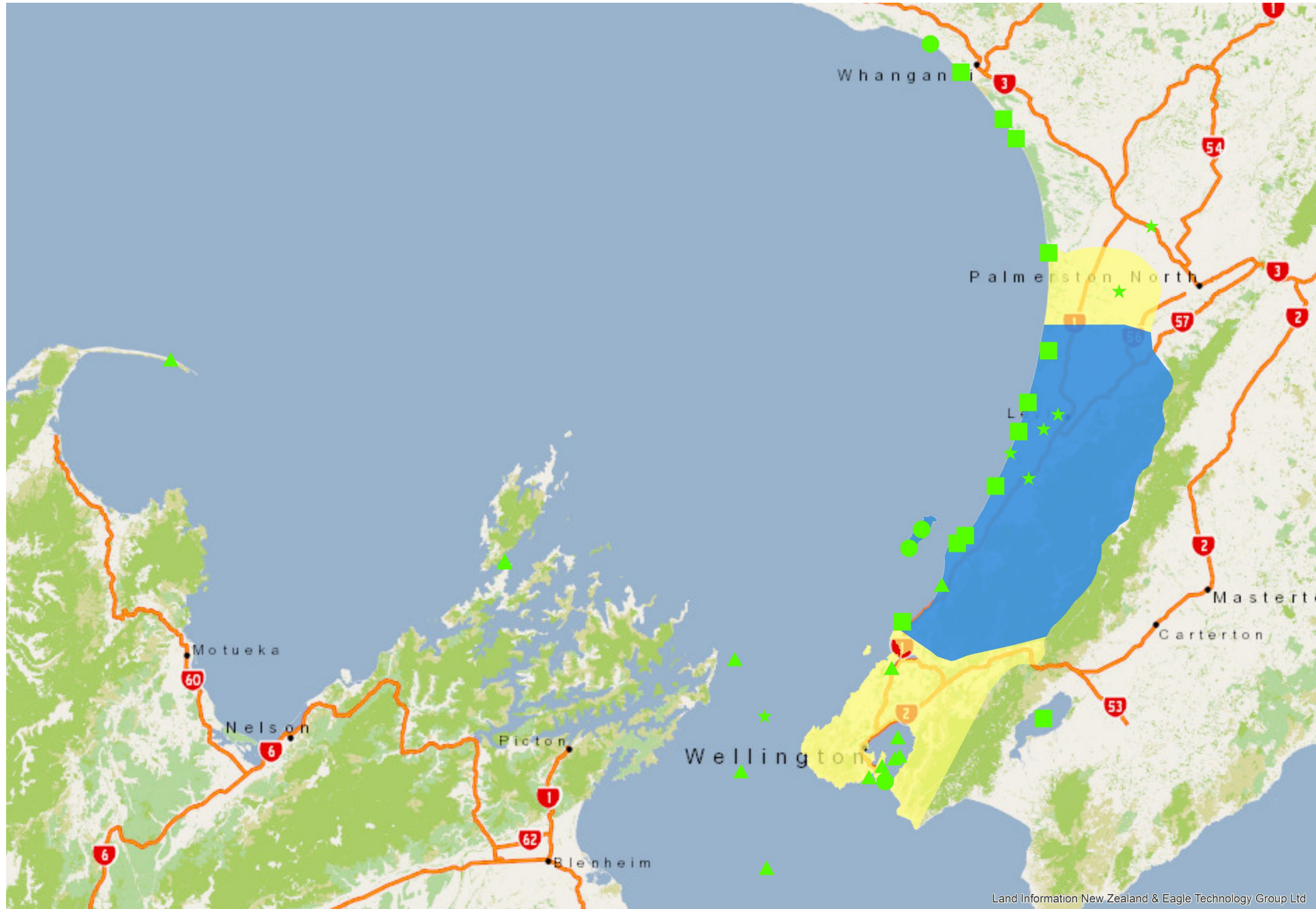
Muaūpoko Waiata and Moteatea evidence our association



Muaūpoko Rohe today



Muaūpoko Area of Interest for Treaty Negotiation Purposes



- This rohe map represents the area over which Muaūpoko exercises kaitiakitanga for the purposes of the Resource Management Act 1991.

This rohe extends into the regions or districts of these local authorities:

Regional Council

Horizons Regional Council (Manawatū-Whanganui)

Greater Wellington Regional Council

Territorial Authority

Manawatū District Council

Horowhenua District Council

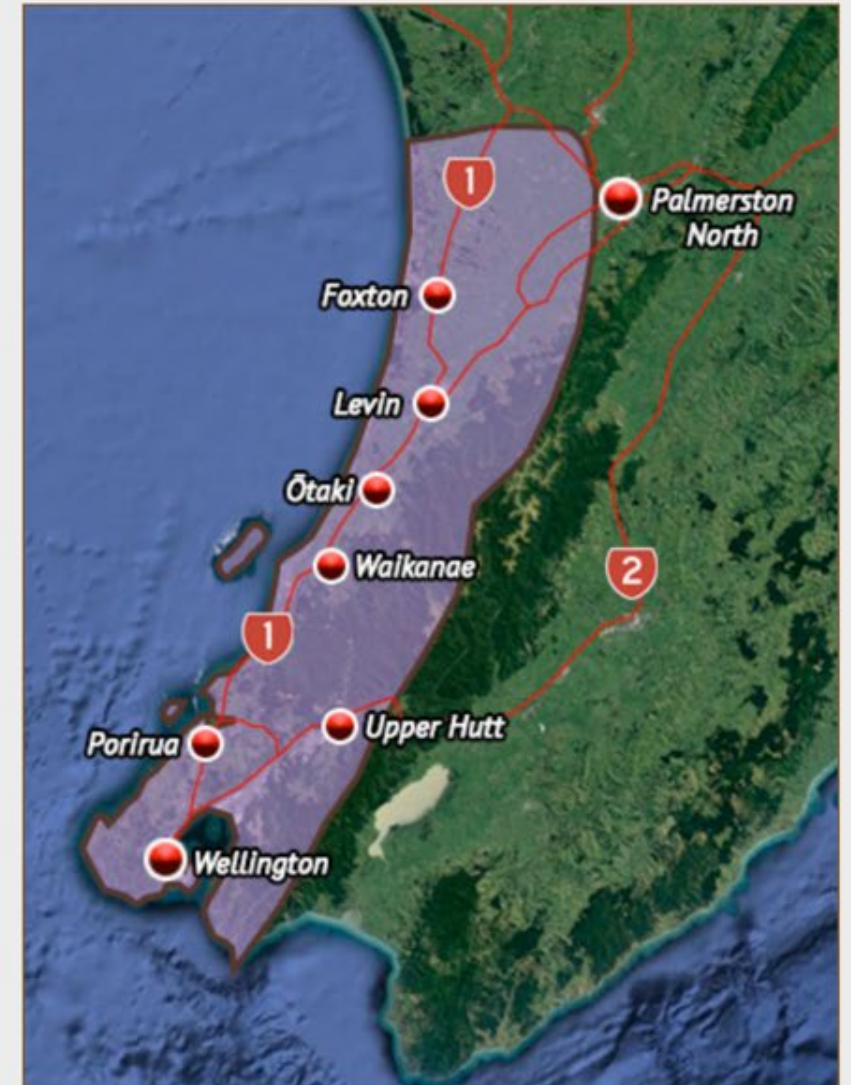
Kāpiti Coast District Council

Upper Hutt City Council

Hutt City Council

Porirua City Council

Wellington City Council



Contact information for hapū and marae may be provided by the Representative Organisation at their discretion.

Hapū are associated with all Marae.

Hapū

Hapū

Ngāi Te Ao

Ngārue

Ngāti Hine

Ngāti Pāiri

Ngāti Tamarangi

Ngāti Whanokirangi

Punahau

Marae

Marae

Wharenui

Location

Kawiu

Te Huia o Raukura

294 Kawiu Road, Levin

Kohuturoa

Pāiri

306 Hokio Beach Road, Hōkio Beach

Muaūpoko Tribal Authority

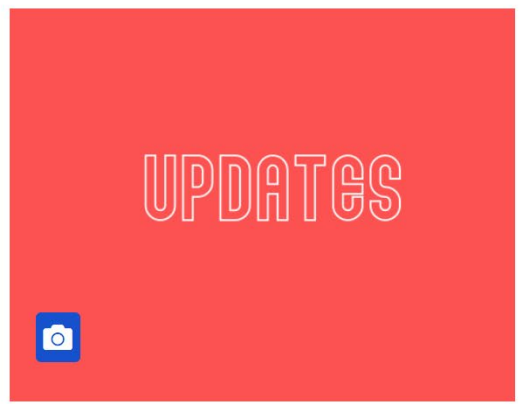
Incorporated 1997

[HOME](#)
[NEWS](#)
[ABOUT MUAŪPOKO](#)
[COVID-19 INFORMATION SITE](#)
[ABOUT MTA](#)
[SERVICES](#)
[PANUI](#)

[CONTACT US](#)

Top Tags muaupoko covid-19 tangihanga tangihana Covid-19 Updates O2NL Taiao

[Latest Post](#)
[Helpful Links](#)
[Muaūpoko Tribal Authority Inc. AGM – 2022 Papers](#)
[For the latest updates....](#)
[Otaki to North Levin \(O2NL\) Expressway](#)




PANUI

For the latest updates....

OCT 2, 2021 ADMIN_MUAUPOKO

For the latest MTA updates, visit Facebook here
 Our Vision "Whakahono kia tu kaha Muaupoko"
 Unite, stand strong Muaupoko For the latest MTA updates, visit Facebook here...



PANUI

Muaūpoko Tribal Authority Inc. AGM – 2022 Papers

OCT 21, 2022 ADMIN_MUAUPOKO

Muaūpoko Tribal Authority Inc. Annual General Meeting Sunday 20th November 2022 Meeting Papers DOWNLOAD FULL DETAILS HERE – PDF – Annual General Meeting Muaūpoko Tribal Authority Inc (MTA) invites all...



Join us on Facebook

NZ TRANSPORT AGENCY



SELECT ARCHIVE MONTH

February 2023						
M	T	W	T	F	S	S









Whānau learning together



Muaūpokotanga Wānanga



Learning about Muaūpokotanga - Pepeha, Waiata, Haka, Mau Rakau, Mahi Toi (Murals)



Kahui AKO – Teachers Muaūpokotanga Day



Much of the knowledge about early NZ Maori has been a result of findings in our historic rohe



Waka fragment

<https://mch.govt.nz/he-hononga-tangata-he-hononga-tipuna-awakairangi-waka-relocation>



He Hononga Tangata, He Hononga Tīpuna: Awakairangi Waka Re...



Share

I muri i ngā mahi whakāuka i roto i ngā tau, ka mahi ngātahi ngā mana whenua o Te Whanganui-a-Tara me ngā iwi tūhono e rima kia hoki haumaruru ai te taonga nei.

After years of conservation treatment in Wellington, mana whenua along with five iwi with connections to the area ensured its safe return.

MORE VIDEOS



0:17 / 4:37



YouTube



WAITANGI TRIBUNAL

WAI 264

CONCERNING the Treaty of Waitangi Act 1975

AND a claim by A Taiaroa for iwi of the National Maori Congress affecting Railway Land Disposals

TO the Honourable Doug Kidd, Minister of Maori Affairs

AND TO the Honourable D A M Graham, Minister of Justice
the Honourable Morris McTigue, Minister of Railways

REPORT ON WELLINGTON RAILWAY LANDS

The Crown–Congress Joint Working Party seeks a scheme for the disposal of surplus railway lands in the Wellington region from the south coast north to Pukerua Bay in the west and north to Maymorn in the Upper Hutt Valley in the east. The Joint Working Party has undertaken research and identified the groups in schedule A as the groups with an interest in that district, and the person and organisations as shown in that schedule as the bodies currently representing them.

We have heard representatives of the groups concerned, giving notice of our intention to do so to others with claims affecting the district as shown in schedule B and to other organisations as shown in schedule C. There were no objections to the Joint Working Party's intention to treat with the groups in schedule A through the persons or organisations shown.

Accordingly, the Tribunal has resolved that the Crown would not be acting contrary to the Treaty to effect an arrangement or agreement for the sale of railway lands in the district with the person and organisations in schedule A.

DATED at Wellington this 21st day of December 1992

[Signed E T J Durie]

WAI 264

SCHEDULE A

Groups with interests in the District

Mua-Upoko

Ngati Toa

Ngati Rangatahi

Rangitane

Ngati Ira

Te Atiawa

Represented By

Runanga ki Mua-Upoko Incorporated

Te Runanga o Toa Rangatira Incorporated

Roger Herbert

Te Runanga o Rangitane

Wairarapa Maori Executive Taiwhenua

Wellington Tenths Trust

TE
WHANGANUI A TARA
ME ONA TAKIWA

REPORT ON THE
WELLINGTON DISTRICT

"No Treaty breach findings have been made in relation to Rangitāne and Muaūpoko, because we consider that they lost their rights to land within the Port Nicholson block prior to the arrival of the Crown. Nevertheless, we consider that the long history of occupation of Te Whanganui-a-Tara and the surrounding area by these and related peoples should be recognised in a meaningful and public way by the Crown, local bodies, and other iwi."

WAI 145

WAITANGI TRIBUNAL REPORT 2003

TE
WHANGANUI A TARA
ME ONA TAKIWA

REPORT ON THE
WELLINGTON DISTRICT

"We recognise that tangata whenua also has a broader meaning, and that tangata whenua connections remain for all who can claim them through whakapapa and historical association, but tangata whenua rights are based on current ahi ka. Tangata whenua rights imply 'ownership'; tangata whenua connections do not imply ownership. Tangata whenua rights, and any sense of 'ownership' that went with them, were lost if ahi ka was lost by conquest or abandonment. However, tangata whenua historical connections can remain forever."

WAI 145

WAITANGI TRIBUNAL REPORT 2003

