

WELLINGTON CITY COUNCIL

Hearing of Submissions and Further Submissions

on

Proposed District Plan

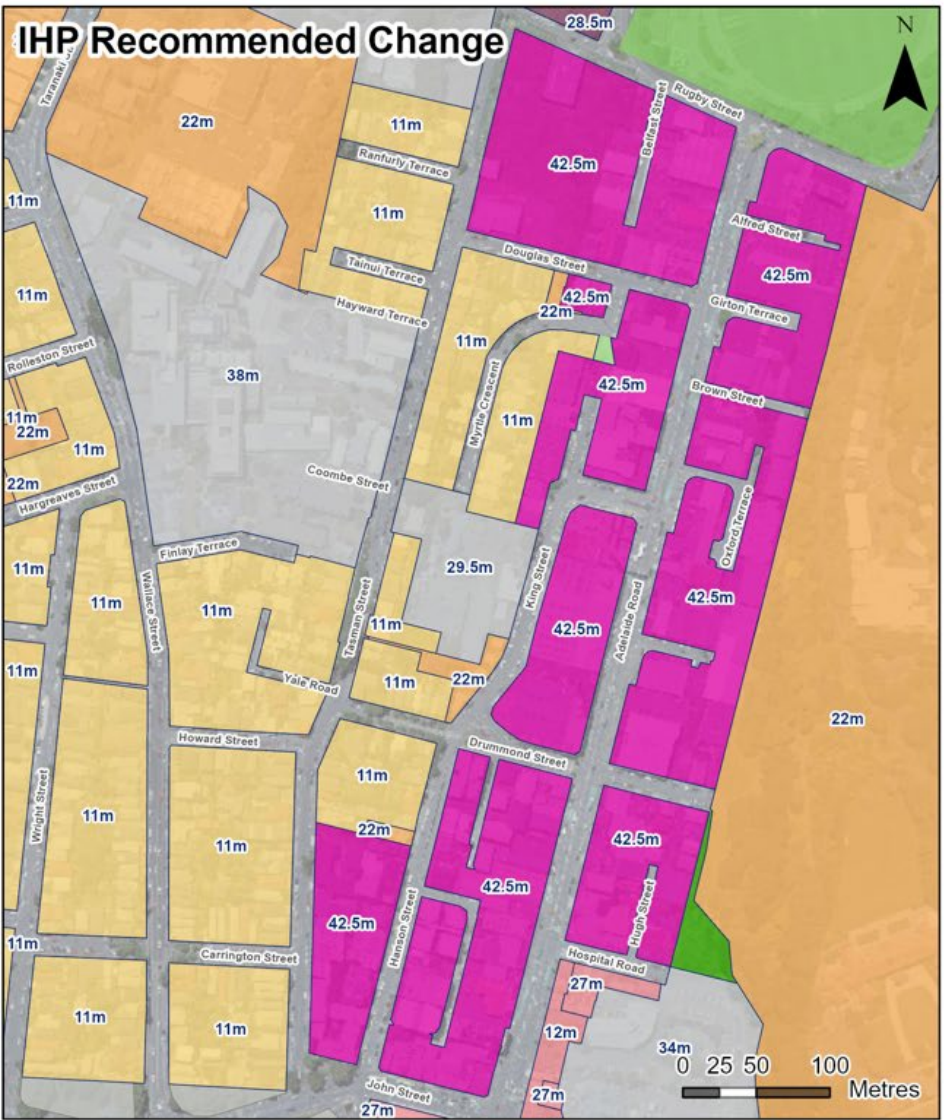
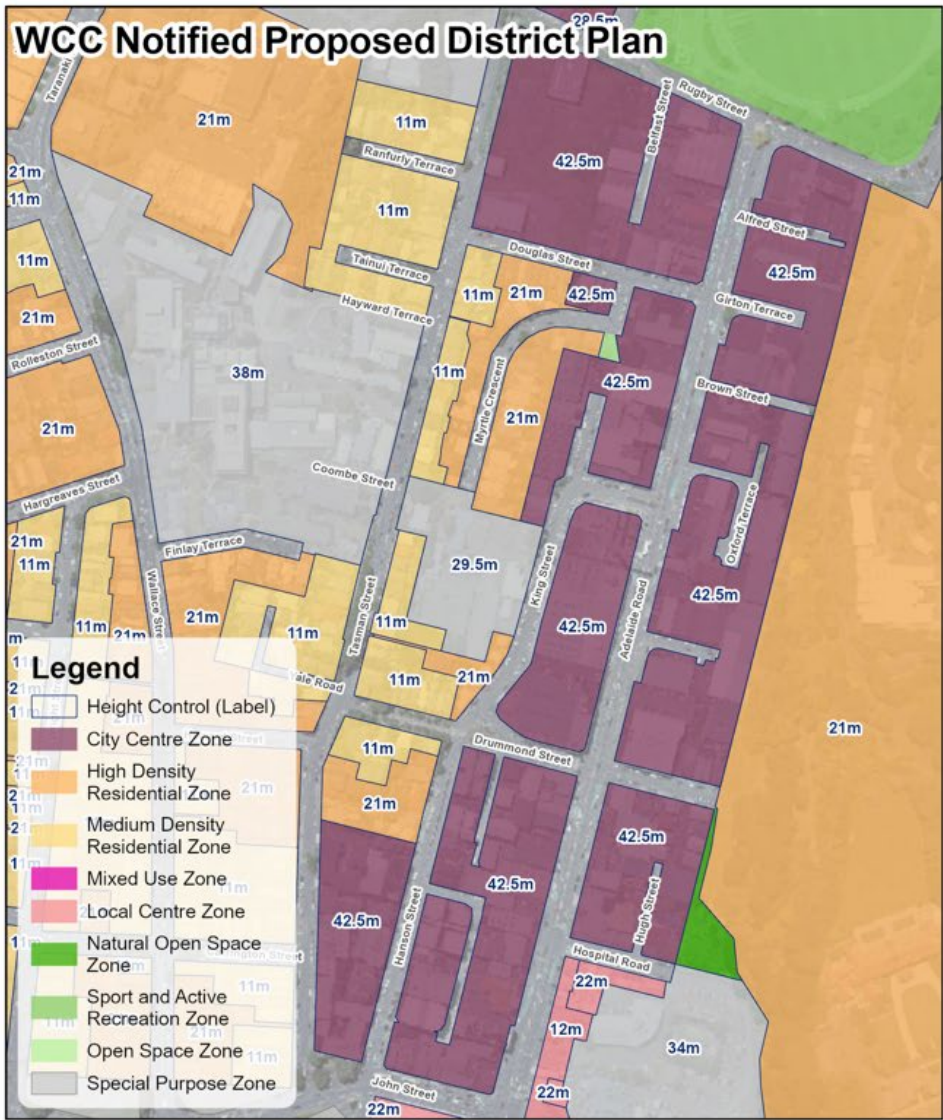
Report and Recommendations of Independent Commissioners

Hearing Stream 4

Report 4B

**City Centre Zone (CCZ)
Waterfront Zone (WFZ)**

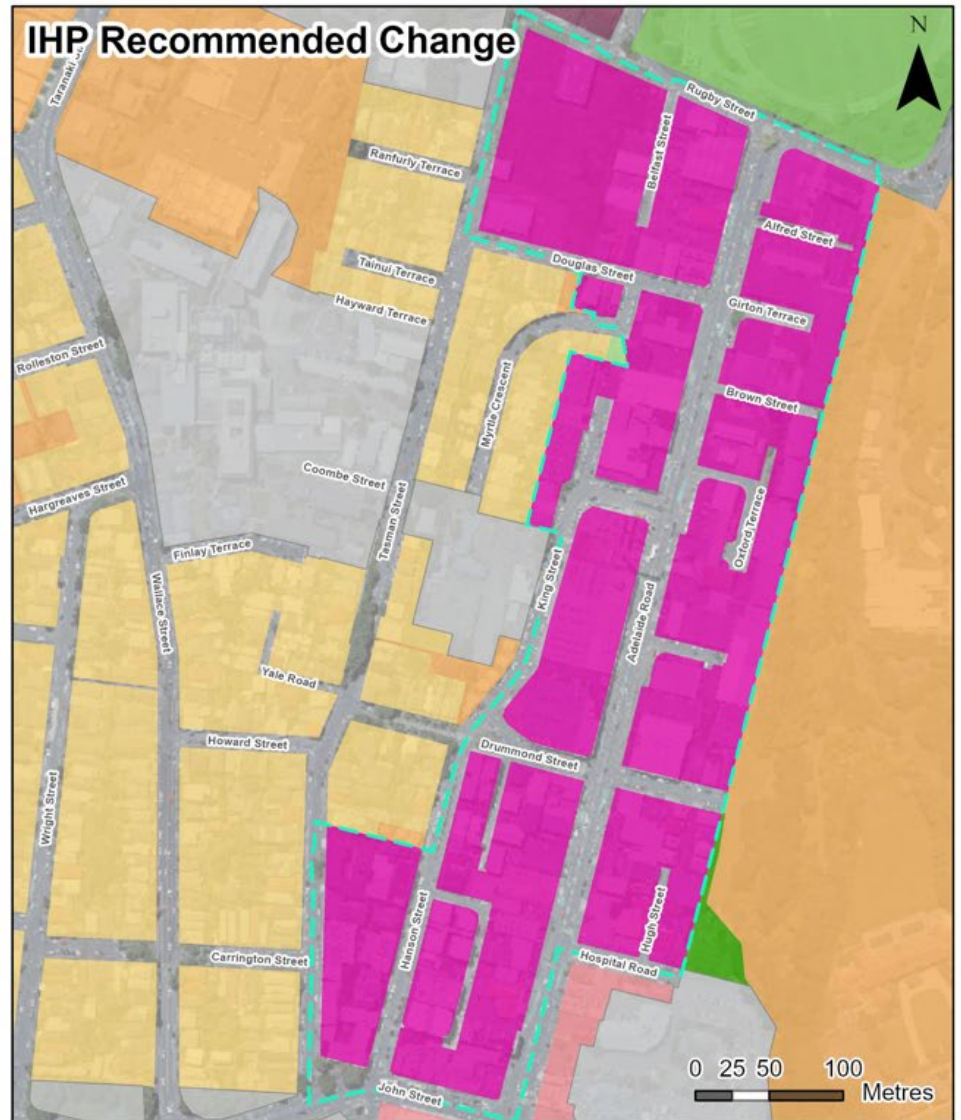
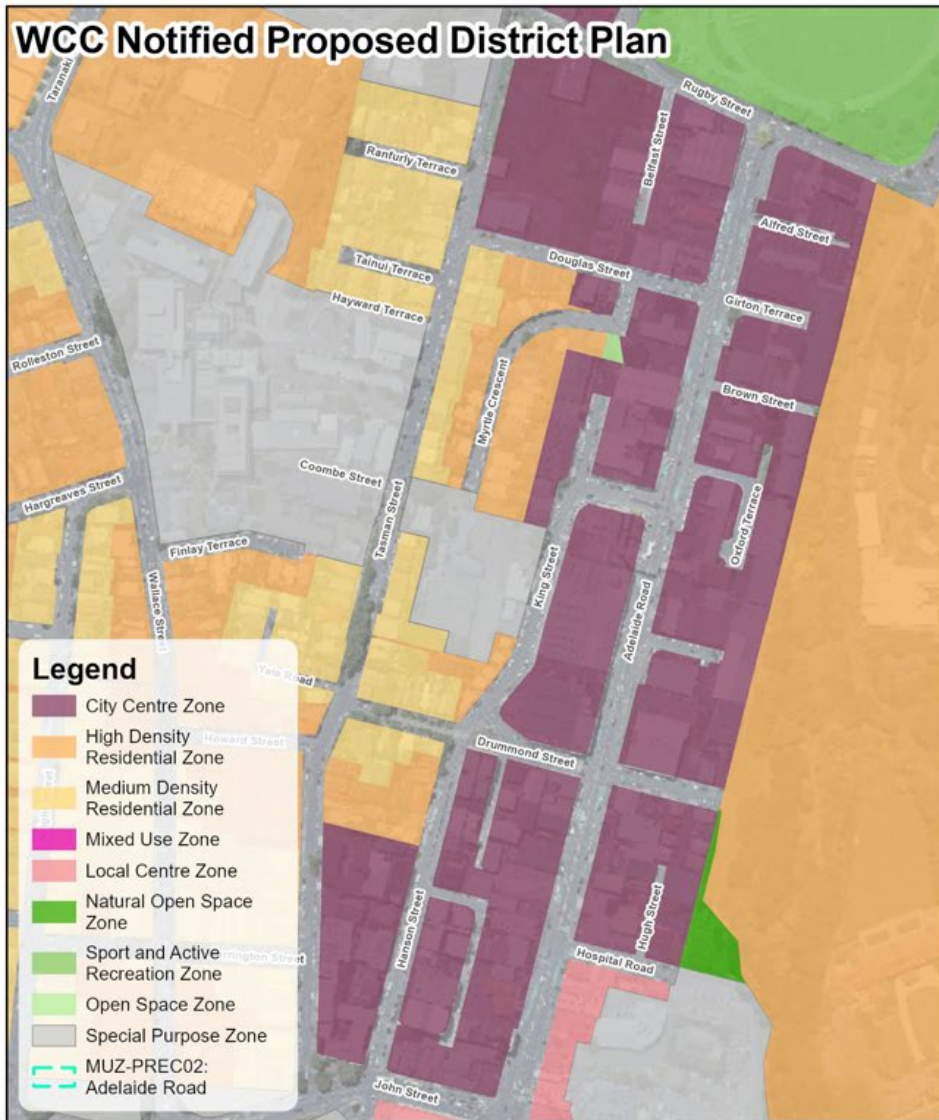
Appendix 3 – Mapping Changes for CCZ and WFZ



HS4 Report 4B - Map 1: Zone & Height Control Changes Adelaide Road

Basemap credits: Esri Community Maps Contributors, LINZ, Stats NZ, Esri, TomTom, Garmin, Foursquare, METI/NASA, USGS, Eagle Technology, Land Information New Zealand, GEBCO, Community maps contributors

Date: 30/01/2024
 Credit: City Insights GIS Team

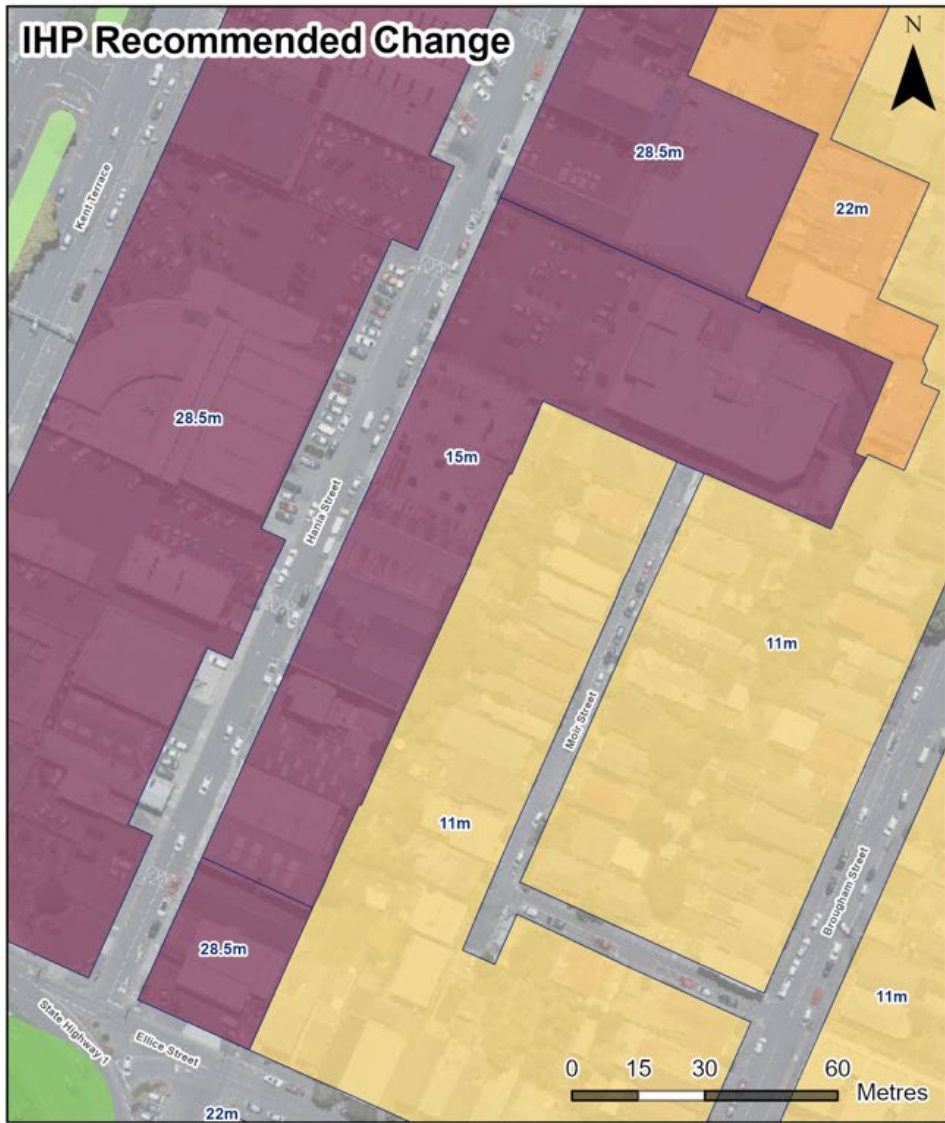
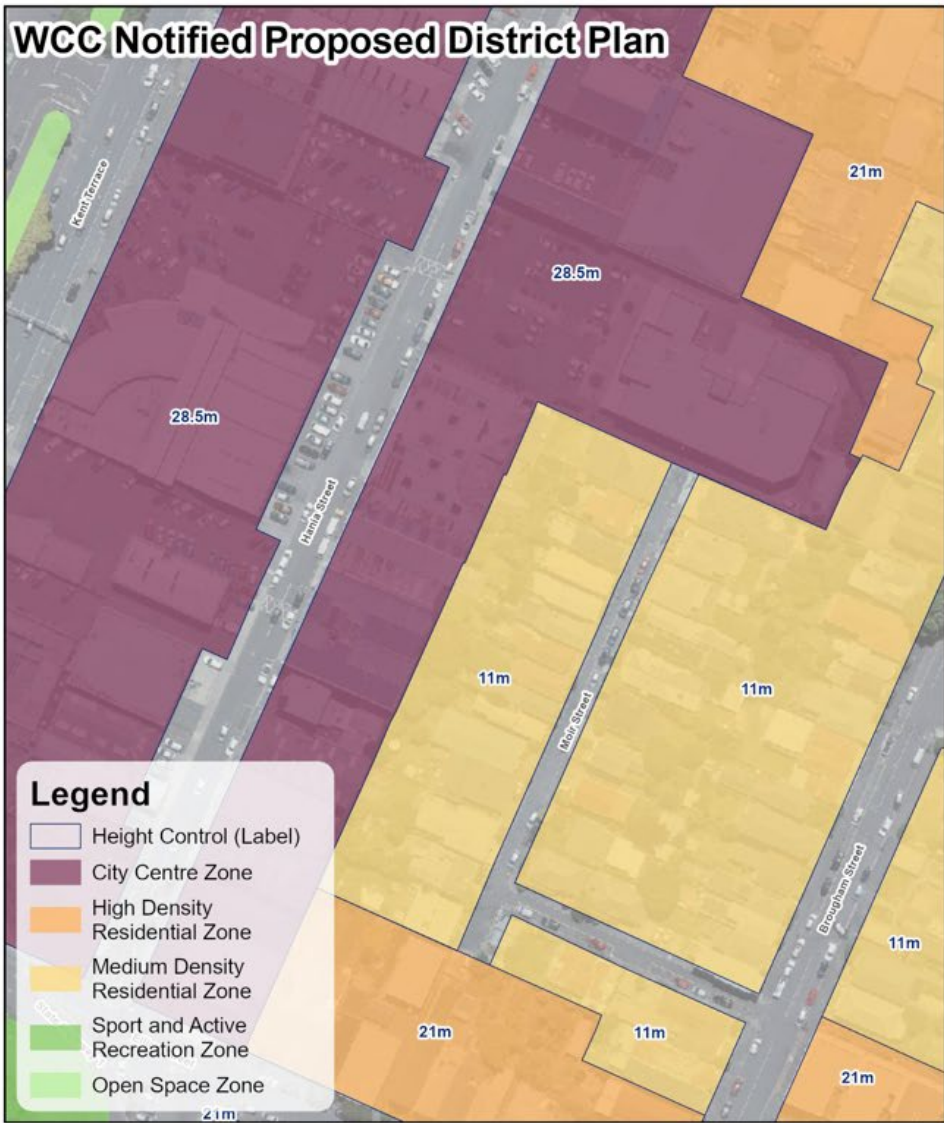


HS4 Report 4B - Map 2: Zone & New Precinct Adelaide Road

Basemap credits: Esri Community Maps Contributors, LINZ, Stats NZ, Esri, TomTom, Garmin, Foursquare, METI/NASA, USGS, Eagle Technology, Land Information New Zealand, GEBCO, Community maps contributors

Date: 30/01/2024

Credit: City Insights GIS Team



HS4 Report 4B - Map 3: Height Control Changes Hania Street, Mount Victoria

Basemap credits: Esri Community Maps Contributors, LINZ, Stats NZ, Esri, TomTom, Garmin, Foursquare, METI/NASA, USGS, Eagle Technology, Land Information New Zealand, GEBCO, Community maps contributors

Date: 30/01/2024

Credit: City Insights GIS Team