














LEGEND FOR PLANNING MAPS

AREAS

	OUTER RESIDENTIAL
	INNER RESIDENTIAL
	SUBURBAN CENTRE
	CENTRAL AREA
	INSTITUTIONAL PRECINCT
	AIRPORT PRECINCT
	RURAL
	CONSERVATION
	OPEN SPACE A
	OPEN SPACE B
	OPEN SPACE C
	DESIGNATIONS Number Reference refer to Chapter 24 Schedule
	UNFORMED LEGAL ROAD

MAORI

	PRECINCT BOUNDARY
	TRACKS
	SITES





HERITAGE

	HERITAGE AREAS
	HERITAGE SEA WALLS
	OBJECTS
	BUILDINGS
	TREES

BOUNDARIES

	DISTRICT BOUNDARY
	CHARACTER AREA BOUNDARY
	CENTRAL AREA BOUNDARY
	NON CADASTRAL BOUNDARIES
	TRANSMISSION LINES
	GOLF COURSE BOUNDARY
	AIRPORT CONTROL TOWER RESTRICTION
	RAILWAY LINES
	AREAS SUBJECT TO SITE SPECIFIC RULES/APPENDICES
	RIDGELINE AND HILLTOP

MISCELLANEOUS

	HAZARD (FAULT LINE) AREA
	HAZARD (FLOODING) AREA
	HAZARD (GROUND SHAKING) AREA
NB: Other earthquake hazards exist and significant ground shaking may occur outside the Hazard (Ground Shaking) Area	
	SEA