





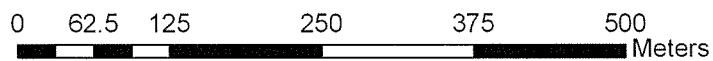


Appendix 29 Hill Slopes off Ohiro Road, Brooklyn



-  Land to which Policy 4.2.3.4A and Rule 5.4.8 apply
-  Watercourses
-  Buffer adjacent to Mitchell Street properties generally 15m in width
-  Ohhiro Road/Stream buffer generally 30m wide
-  Undeveloped Gully Areas generally 40m in width
-  Mature Vegetation Protection Area

Additional requirement:
Any application for resource consent must be supported by a concept plan to show how the total Appendix 29 area might be developed and staged over time.





1:10,000

11	16	12
2	6	7
	4	5

Refer to Appendix 29 Chapter 5

