







# 34. Hataitai Park

Topographic data:  
Wellington City Council  
WCC copyright reserved  
Accuracy: +/- 30cm  
  
Colour Orthophotography 1:500  
from Mar 2009/Feb-March 2008  
owned by Wellington City Council  
  
Dog Exercise areas revised Oct 2009

	Playgrounds		WCC Tracks		Dog Exercise Area Boundary
			Access		



**Absolutely**  
**POSITIVELY**  
ME HEKE KI PŌNEKE  
WELLINGTON CITY COUNCIL **Wellington**