

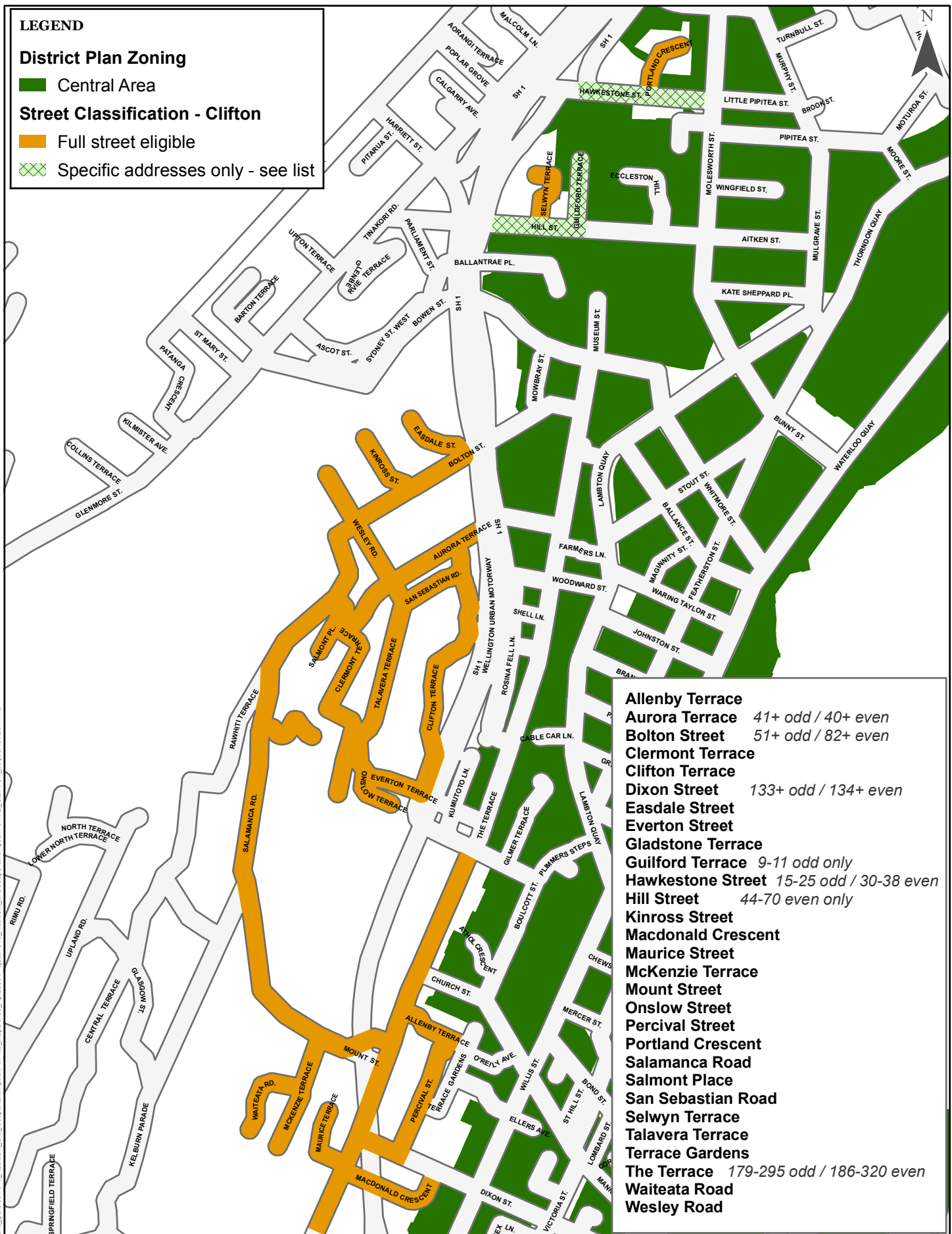
**LEGEND**

**District Plan Zoning**

- Central Area

**Street Classification - Clifton**

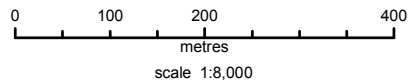
- Full street eligible
- Specific addresses only - see list



- Allenby Terrace
- Aurora Terrace 41+ odd / 40+ even
- Bolton Street 51+ odd / 82+ even
- Clermont Terrace
- Clifton Terrace
- Dixon Street 133+ odd / 134+ even
- Easdale Street
- Everton Street
- Gladstone Terrace
- Guilford Terrace 9-11 odd only
- Hawkestone Street 15-25 odd / 30-38 even
- Hill Street 44-70 even only
- Kinross Street
- Macdonald Crescent
- Maurice Street
- McKenzie Terrace
- Mount Street
- Onslow Street
- Percival Street
- Portland Crescent
- Salamanca Road
- Salmont Place
- San Sebastian Road
- Selwyn Terrace
- Talavera Terrace
- Terrace Gardens
- The Terrace 179-295 odd / 186-320 even
- Waiteata Road
- Wesley Road

# Clifton

## Streets for the issue of Resident and Coupon Exemption Permits



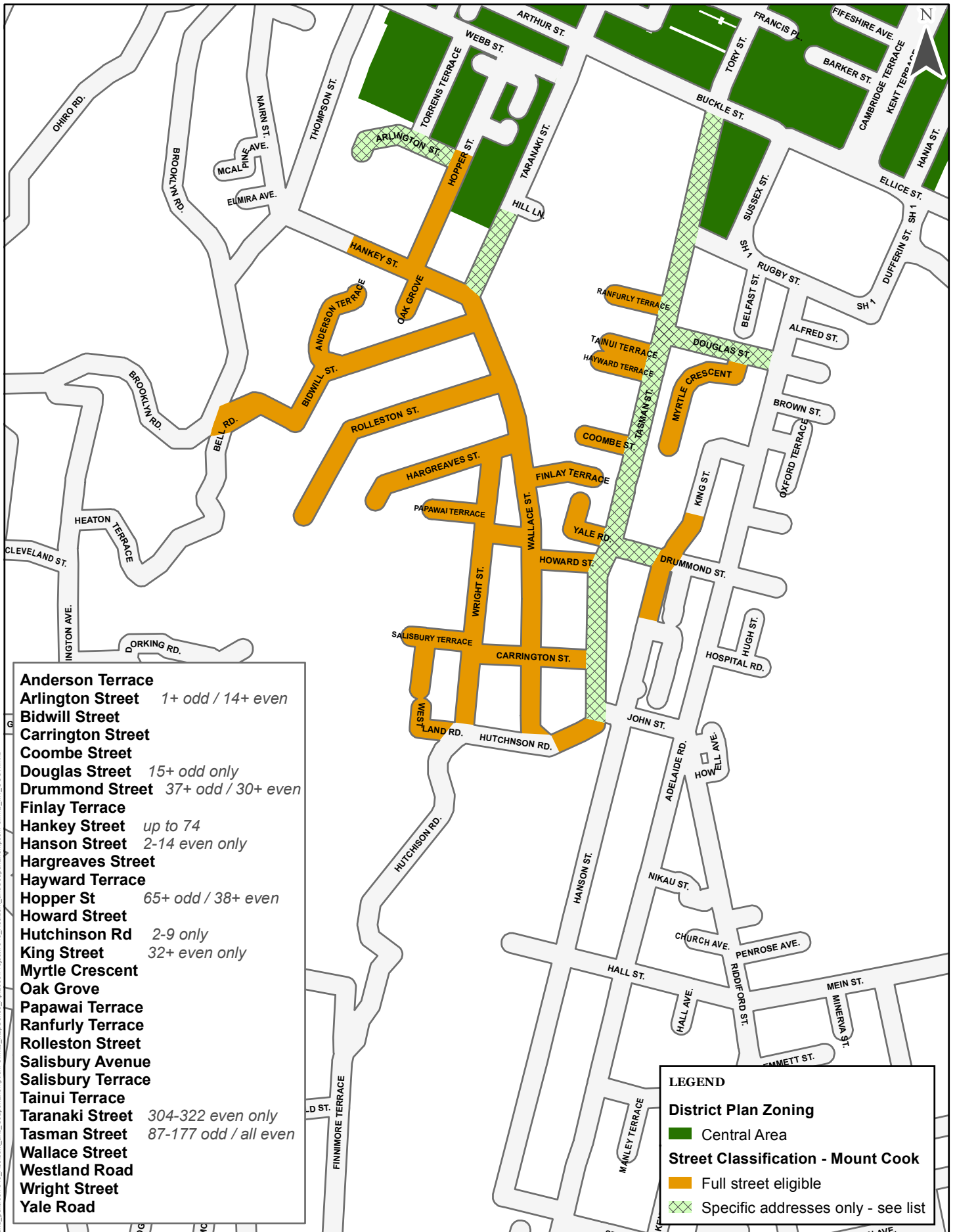
Property boundaries Land Information NZ Licence WN08535472 CROWN COPYRIGHT RESERVED. Accuracy in urban areas: +/-1m. Accuracy in rural areas: +/-30m. Topographic data: Wellington City Council WCC copyright reserved. Accuracy: +/- 30cm. Any contours displayed are only approximate and must not be used for detailed engineering design. Colour Orthophotography 1:500 flown March 2006 or Feb 2008 owned by Wellington City Council. Other data has been compiled from a variety of sources and its accuracy may vary.

MAP PRODUCED BY:  
GIS Operations Team  
Wellington City Council  
101 Wakefield Street  
WELLINGTON, NZ

ORIGINAL MAP SIZE: A4  
AUTHOR: PETROV2N  
DATE: August 2009  
REFERENCE: INFRA#7845

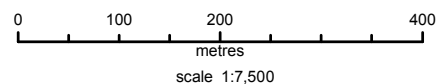


Filepath: Z:\Roading\_and\_transport\Strategies\_and\_policies\7845\_Resident\_Land\_CouponExemptionPermits\_Clifton\_July09Revision.mxd



# Mount Cook

Streets for the issue of Resident and Coupon Exemption Permits



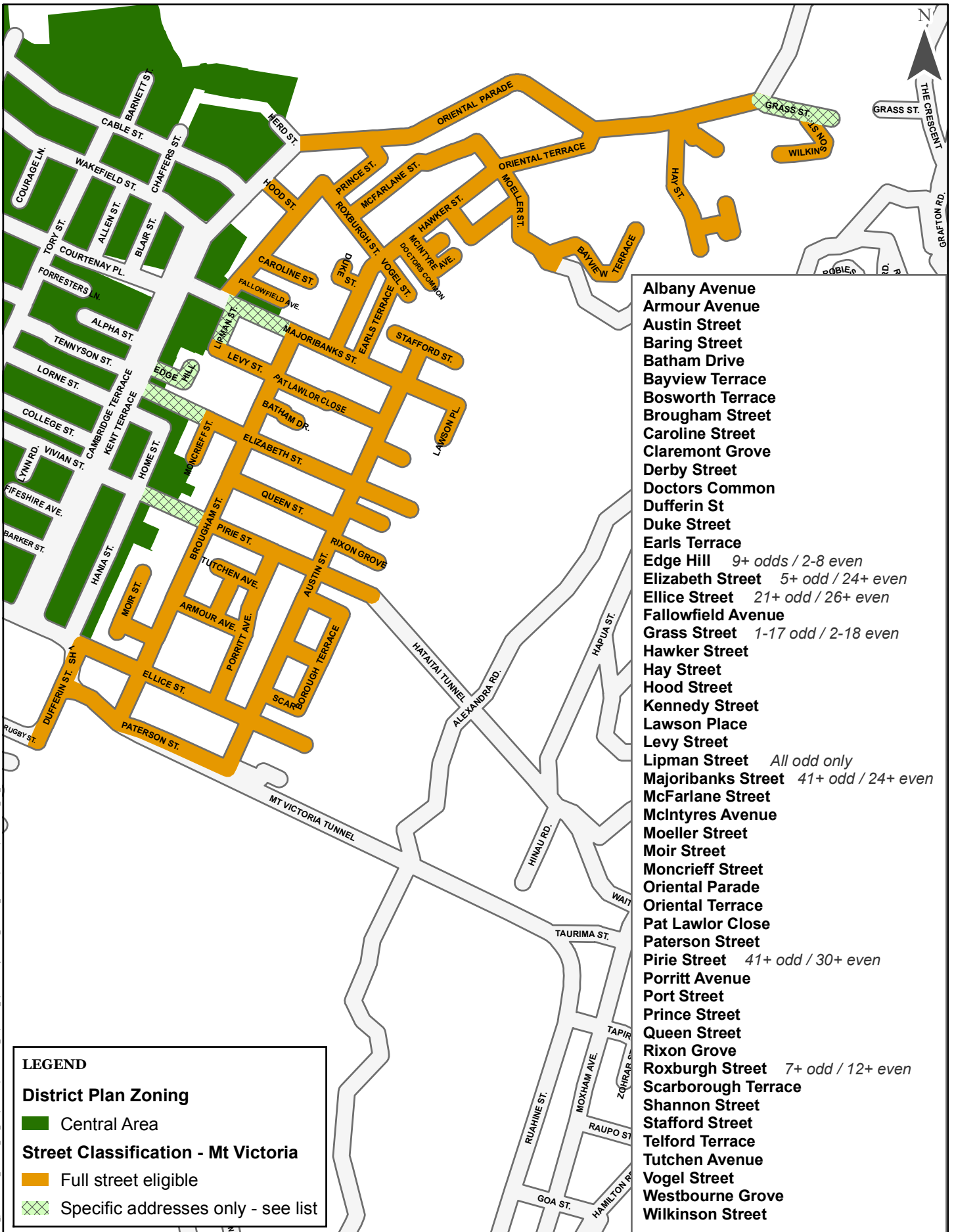
Property boundaries Land Information NZ Licence WN08535472 CROWN COPYRIGHT RESERVED.  
 Accuracy in urban areas: +/-1m. Accuracy in rural areas: +/-30m. Topographic data: Wellington City Council WCC copyright reserved. Accuracy: +/- 30cm. Any contours displayed are only approximate and must not be used for detailed engineering design. Colour Orthophotography 1:500 flown March 2006 or Feb 2008 owned by Wellington City Council. Other data has been compiled from a variety of sources and its accuracy may vary.

MAP PRODUCED BY:  
 GIS Operations Team  
 Wellington City Council  
 101 Wakefield Street  
 WELLINGTON, NZ

ORIGINAL MAP SIZE: A4  
 AUTHOR: PETROV2N  
 DATE: August 2009  
 REFERENCE: INFRA#7845



Filepath: Z:\Roading\_and\_transport\Strategies\_and\_policies\7845\_Resident\_Land\_CouponExemptionPermits\_MapSeries\_Apr2009\Project\7845\_Resident\_Land\_CouponExemptionPermits\_MF\_COOK.mxd



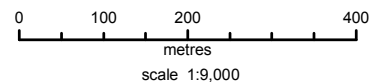
# Mt Victoria

## Streets for the issue of Resident and Coupon Exemption Permits

Property boundaries Land Information NZ Licence WN08535472 CROWN COPYRIGHT RESERVED. Accuracy in urban areas: +/-1m. Accuracy in rural areas: +/-30m. Topographic data: Wellington City Council WCC copyright reserved. Accuracy: +/- 30cm. Any contours displayed are only approximate and must not be used for detailed engineering design. Colour Orthophotography 1:500 flown March 2006 or Feb 2008 owned by Wellington City Council. Other data has been compiled from a variety of sources and its accuracy may vary.

MAP PRODUCED BY:  
 GIS Operations Team  
 Wellington City Council  
 101 Wakefield Street  
 WELLINGTON, NZ

ORIGINAL MAP SIZE: A4  
 AUTHOR: PETROV2N  
 DATE: August 2009  
 REFERENCE: INFRA#7845





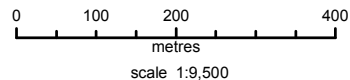
- Abel Smith Street** 107+ odd / 128+ even
- Alameda Street**
- Aro Street** 21-75, 107+ odd  
16-80, 108+ even
- Boston Terrace**
- Brooklyn Rd**
- Buller Street**
- Devon Street**
- Durham Street**
- Elmira Street**
- Epuni Street**
- Essex Street**
- Ghuznee St** 141+ odd / 132+ even
- Hankey Street** 76-78 only
- Inverlochly Place**
- Levina Avenue**
- Maarama Crescent**
- McAlpine Avenue**
- Mortimer Terrace**
- Nairn Street**
- Oak Park Avenue**
- Ohiro Road**
- Palmer Street**
- St John Street**
- Staunton Avenue**
- The Terrace** 309+ odd / 322+ even
- Thompson Street**
- Watson Street**
- Webb St** 77+ odd only
- Willis Street** 359+ odd / 320+ even

**LEGEND**

- District Plan Zoning  
Central Area
- Street Classification - Te Aro  
Full street eligible
- Specific addresses only - see list

# Te Aro

Streets for the issue of Resident and Coupon Exemption Permits



Property boundaries Land Information NZ Licence WN08535472 CROWN COPYRIGHT RESERVED. Accuracy in urban areas: +/-1m. Accuracy in rural areas: +/-30m. Topographic data: Wellington City Council WCC copyright reserved. Accuracy: +/- 30cm. Any contours displayed are only approximate and must not be used for detailed engineering design. Colour Orthophotography 1:500 flown March 2006 or Feb 2008 owned by Wellington City Council. Other data has been compiled from a variety of sources and its accuracy may vary.

MAP PRODUCED BY:  
GIS Operations Team  
Wellington City Council  
101 Wakefield Street  
WELLINGTON, NZ

ORIGINAL MAP SIZE: A4  
AUTHOR: PETROV2N  
DATE: August 2009  
REFERENCE: INFRA#7845



Filepath: Z:\Roading\_and\_transport\Strategies\_and\_policies\7845\_Resident\_and\_coupon\_exemption\Permits\_TE\_Aro.mxd

Adams Terrace  
 Bank Road  
 Boundary Road  
 Collins Terrace  
 Crieff St  
 Fairlie Terrace  
 Fairview Crescent  
 Garden Road 63-79, 83-87 only  
 Glasgow Street  
 Glen Road  
 Glenmore Street  
 Grove Road  
 Hadfield Terrace  
 Kelburn Parade  
 Kilmster Avenue  
 Kowhai Road  
 Landcross Street  
 Mariri Road  
 Ngaio Road  
 North Terrace  
 Patanga Crescent  
 Plunket Street Excludes 1 A-D  
 Rawhiti Terrace  
 Rimu Road  
 Semeloff Terrace  
 Springfield Terrace  
 St Mary Street  
 St Michaels Crescent  
 The Rigi  
 Upland Road Excludes 85-93, 95, 97/A,B,C  
 Waiapu Road



**LEGEND**

**District Plan Zoning**

- Central Area

**Street Classification - Kelburn**

- Full street eligible
- Specific addresses only - see list
- Central Terrace - Special Street Scheme

**Kelburn**

Streets for the issue of Resident and Coupon Exemption Permits

0 100 200 400 metres  
scale 1:8,000

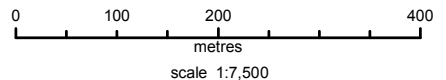
- Aorangi Terrace
- Ascot Street
- Barton Terrace
- Brook Street
- Burnell Avenue
- Calgarry Street
- Cottleville Terrace
- Davis Street 1+ odd / 6+ even
- Fitzherbert Street 1-21 odd / all even
- Frandi Street
- George Street
- Glenbervie Terrace
- Goldies Brae
- Goring Street
- Grant Road
- Grosvenor Terrace
- Harriett Street
- Hobson Crescent
- Hobson Street
- Katherine Avenue
- Lewisville Terrace
- Little George Street
- Malcolm Lane
- Moturoa Street
- Murphy Street 2-32 even only
- Murrayfield Drive
- Newman Terrace
- Orchard Street 1-23 odd / 2-22 even
- Park Street
- Parliament Street
- Pipitea Street 26-30 even only
- Pitarua Street
- Poplar Grove
- Stowe Hill
- Sydney Street West
- Tinakori Road \* - See Note below
- Torless Terrace
- Turnbull Street 19+odd / 2+ even
- Upper Lewisville Terrace
- Upton Terrace

\* Tinakori Road - excludes: 277-293, 273, 320-330, 300, 300a, 302, 306-310



# Thorndon

## Streets for the issue of Resident and Coupon Exemption Permits



Property boundaries Land Information NZ Licence WN08535472 CROWN COPYRIGHT RESERVED. Accuracy in urban areas: +/-1m. Accuracy in rural areas: +/-30m. Topographic data: Wellington City Council WCC copyright reserved. Accuracy: +/- 30cm. Any contours displayed are only approximate and must not be used for detailed engineering design. Colour Orthophotography 1:500 flown March 2006 or Feb 2008 owned by Wellington City Council. Other data has been compiled from a variety of sources and its accuracy may vary.

MAP PRODUCED BY:  
GIS Operations Team  
Wellington City Council  
101 Wakefield Street  
WELLINGTON, NZ

ORIGINAL MAP SIZE: A4  
AUTHOR: PETROV2N  
DATE: NOVEMBER 2009  
REFERENCE: INFRA#7845



Filepath: Z:\Roading\_and\_transport\Strategies\_and\_policies\1945\_Resident\_Land\_CouponExemptionPermits\_Thorndon\_July09Revision.mxd