

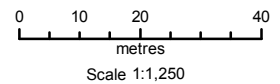


LEGEND

-  Road to be Named 'Trafford Terrace'
-  Parcel Boundaries

F PLAN 3049
20/11/2012



Property boundaries, 20m Contours, road names, rail line, address & title points sourced from Land Information NZ. Crown Copyright reserved. Property boundaries accuracy: +/-1m in urban areas, +/-30m in rural areas. Census data sourced from Statistics NZ. Postcodes sourced from NZ Post. Assets, contours, water and drainage information shown is approximate and must not be used for detailed engineering design. Other data has been compiled from a variety of sources and its accuracy may vary, but is generally +/- 1m.

MAP PRODUCED BY:
Wellington City Council
101 Wakefield Street
WELLINGTON, NZ

ORIGINAL MAP SIZE: A4
AUTHOR: swadel2m
DATE: 20/11/2012
REFERENCE: 11163



Filepath: Z:\Corporate_management\land_and_customer_information\F_Plan3049_Trafford_Terrace\Project\11143_Trafford_Terrace.mxd