
PROPOSED TEMPORARY ROAD CLOSURE – IMPACT REPORT

NATIONAL TRIATHLON CHAMPIONSHIPS 9 MARCH 2013

1. Description of Event

This event has become a regular on Wellington City's sporting event calendar and will comprise five separate races. The event is proposed to be held on Saturday 9 March 2013. All races are proposed to start from parking and hard surface areas surrounding Waitangi Park, except for the Contact 3:9:3 and the Contact 1:2:1 events. These are proposed to be held around the Freyberg Pool car park area (due to the shallower swimming conditions available there). The change to hard surface sites for the starting and transition areas of the event seeks to protect the grass surface of Waitangi Park itself.

The Contact Trophy (starting at 7.15am) and the Contact Cup events double as the National Standard Distance Championships and involve approximately 500 athletes over the three different swim, cycle and run courses within the proposed road closure area, and outside the road closure area to and from the Miramar Peninsula. The Contact 1:2:1 event, which is hoped to involve approximately 50 children between the ages of 7 to 11 years (this event will take 20 minutes from start to finish) begins at 8am and leaves the Freyberg car park and utilizes sections of Oriental Parade. Following this, the Contact 3:9:3 event (an adult beginner's event with achievable distances) begins at 9.20am and involves approximately 200 athletes. At 10.30am the Grand Finale, which is the Contact Cup elite event, begins with approximately 150 elite athletes on a swim, cycle and run course entirely within the proposed closure area.

The proposed closures are from **6am to 2pm on Saturday 9 March 2013.**

The proposed road closures are:

- **Barnett Street** (closed except for Te Papa car park exit)
- **Cable Street** (between Tory Street and Oriental Parade – one seaward lane closed)
- **Oriental Parade** (between Cable Street and Evans Bay Parade)
- **Evans Bay Parade** (between Oriental Parade to just north of 301 Evans Bay Parade – NIWA building)
- **Carlton Gore Road** (between Oriental Parade and the intersection of Carlton Gore and Maida Vale Roads)

Access will be maintained (although this may be limited at times) by the event marshals for residents and businesses in the Herd Street area. Residents on Oriental Parade, Carlton Gore Road and Evans Bay Parade will also have access to and from their properties (although this also may be limited at times). Access in both directions on Evans Bay Parade from Greta Point southwards to Wellington Road will be maintained. The event organisers are to maintain as much access for residents within the closure area as possible. Known stakeholders in the Oriental Parade area have been informed and communicated with regarding the proposed closures. Road closure notification signs will be placed at points along the proposed closure route at least one week prior to the event. Residents and local businesses will receive a letter drop advising them of the event and the road closures. The event is

also to be advertised in the Our Wellington Page of the Dominion Post on the Tuesday preceding the event.

The event is to be traffic managed by a professional traffic management company. Pedestrian access will not be restricted and emergency services will have immediate access to the area if required. Transport operators have been informed of the proposed closures.

2. Events Directorate Support

This local and international sporting community event is supported by the City Events team.

3. Proposal Notice and Consultation

The public notice that the Council is proposing to consider this closure was published in the following newspaper:

- Dominion Post Saturday 17 November 2012

The New Zealand Police and the Ministry of Transport have also been consulted with.

Representatives of the Wellington City Council Events Team meet with the Oriental Bay Residential Association on a regular basis. The Oriental Bay Residents Association has agreed to no more than two full road closures of Oriental Parade for events, this being one of the two.

4. Objections

There have been NO objections to this closure request.

5. Traffic Impact Assessment

Prior Closures

None of the proposed closures for this event will result in a road being closed for an aggregate of more than 31 days in any year.


Traffic Impact

In the opinion of Soon Teck Kong, Manager Transport Network, acting as the Council's Traffic Engineer, the proposed closure, if implemented according to the plans provided, is not likely to impede traffic unreasonably subject to the conditions below. However, the Council reserves the right to modify this opinion at any time. If, in the opinion of the Council, the closure may or does impede traffic unreasonably, any approval granted by the Temporary Road Closures Subcommittee may be revoked and the event organiser may be required to open the road at the direction of a suitably qualified Council officer in charge of traffic.

Conditions:

- The event organiser is to publicly notify the event via letter drop, local newspaper advertisement, advanced signage and media releases.
- The event organiser is to ensure that the emergency services (Police, Fire and Ambulance Services) have been consulted with and that the Traffic Management Plan includes all of their specific requirements.
- The event organiser is to ensure that the affected property owners and businesses along the closure areas are consulted with.
- The event organiser is to provide as much access on closed roads for residents as possible during the staggered event programme.
- The event organiser is to provide marshals at all closure ends and intersections/bends to ensure that public safety (interaction of traffic and spectators) is not compromised.
- The event organiser is to work with the public transport operators to provide alternative public transport route and bus stops.
- The event organiser is to provide further details of the Traffic Management Plan to Council for approval prior to the event.

Signed


 PP Soon Teck Kong
 Manager - Transport Network


6. Attachments

- Map of proposed closure
- Copy of proposal notice from the newspaper

Prepared By:


 Charles Agate
 Street Activities Coordinator

Endorsed By:

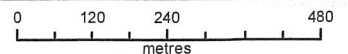

 Warrick Dent
 Manager City Events

**Proposed Temporary Road Closures
6am to 2pm**



National Triathlon Championships

Saturday 9 March 2013



Scale 1:12,000

Property boundaries, 20m Contours, road names, rail line, address & title points sourced from Land Information NZ. Crown Copyright reserved. Property boundaries accuracy +/-1m in urban areas, +/-30m in rural areas. Census data sourced from Statistics NZ. Postcodes sourced from NZ Post. Assets, contours, water and drainage information shown is approximate and must not be used for detailed engineering design. Other data has been compiled from a variety of sources and its accuracy may vary, but is generally +/- 1m.

MAP PRODUCED BY:
Wellington City Council
101 Wakefield Street
WELLINGTON, NZ

ORIGINAL MAP SIZE: A4
AUTHOR: agate2c
DATE: 3/12/2012
REFERENCE:



PUBLIC NOTICES
 Christmas gift. Or if you would like a toy or your wares (crafts, baby gear, etc.) please contact us.
 In the day there will be a Sizzle (morning) (\$10/plate pre-sold tickets)
COFFEE
 If you purchase hangi or find out more please contact:
 pepefundraising@gmail.com
 aipepe.co.nz/latest-news.html
 facebook.com/WharekaiPepe

Sutherland Self Help Trust
 The Sutherland Self Help Trust that the 2013 grant funding will be for community organisations that are for the prevention of childhood poverty in New Zealand. Childhood poverty is a range of serious and detrimental health and social children. Studies indicate children in poverty tend to have poorer health, gain fewer educational experience higher rates of and get in trouble with the law. We are not responsible for the life.
 Policy for 2013 set by the Trustees of community organisations that are for the prevention of childhood poverty.
 Community organisations are asked to complete a summary of their contact and organisation details, selected by the Trustees will then apply on an official application form.
 Organisations that they will be making between \$25,000 and \$50,000.
 Applications for consideration include training but do not include for administration costs. Grants to charitable organisations (not for use only in New Zealand).
 Applicants should provide an email address, physical address, telephone number (if applicable), and contact person.
 Submit your project summary by 28th November either by mail or email to:

Self Help Trust
 6140
 aipepe@selfhelp.co.nz



GA O NGATI MUTUNGA
GENERAL MEETING
 9th 2012
 100 Main Road,
TARANAKI
AGENDA
 Welcome
 Previous Meeting
 Report
 Adopt Annual Accounts
 Resolutions
 Appointment of Auditor for 2012 / 2013
 Financial Year
 Remuneration
 2013 Financial Year
 Business

Report will be available from 10am. Registered members may contact from the Runanga office. For contact Office at:
 PO Box 32
 Urenui 4349
 Taranaki
 Ph: (06) 7523247
 Fax: (06) 7523347
 @ngatimutunga.iwi.nz
 Meeting will follow at the conclusion of the meeting
 Rodney Baker
 Chair

PUBLIC NOTICES
 This notice is published under Section 35 of the Trustee Act 1956
ESTATES:
BEARD, John Forbes, late of Wellington; Human Resource Manager, died 19/10/12
BLAKELEY, Ruth Hilda, late of Palmerston North; Retired School Teacher, died 15/09/12
BOYD, Irene Mary, late of Paraparaumu; Retired, died 26/10/12
CHAPMAN, Margaret McNaughton, late of Tawa; Retired, died 19/10/12
CROOK, Ronald Thomas William, late of Upper Hutt; Retired, died 08/11/12
CULY, Dorothy Jean, late of Wellington; Retired, died 27/10/12
FIELD, Robert Clive, late of Lower; Retired, died 23/09/12
FRASER, Bruce James, late of Wellington; Invalid Beneficiary, died 30/10/12
GILBERT, William, formerly of Wellington, but late of Brisbane, Australia; Fibreglass Laminator, died 17/08/12
MCGAHEY, Robert, late of Wanganui; Retired, died 10/10/12
MUIR, Bettina May, late of Palmerston North; Retired, died 10/10/12
OLSEN, Noeline Faye, late of Wanganui; Retired, died 12/10/12
POROA, Ngamanu Kararaia, late of Porirua; Sickness Beneficiary, died 18/10/12
RATUSZNY, Jan Zygmunt, late of Takapau; Retired Surveyor, died 22/07/12
RODLEY, Norman Nelson, late of Lower Hutt; Retired, died 20/10/12
RUSSELL, Leslie Arthur, late of Palmerston North; Retired, died 19/10/12
TAUNOA, Joshua Leigh, formerly of Sanson, but late of Wanganui; Process Worker, died 10/07/12

PUBLIC NOTICES
Hui for Orongorongo A5B Block
 (Being identified as WN29D/819 for the 102.63ha of Maori Freehold Land located northeast of Turakirae Head on the Waiuioemata / South Wairarapa Coast).
 A hui is scheduled for the shareholders and owners to discuss the development of the proposed Wellington Wairarapa Cycle Trail around the Turakirae Coast and setting up a formal partnership through:
 • setting up an **Ahu Whenua Trust**
 • nominating responsible trustees
 • determining the terms of the Trust.
DATE: Saturday, 24 November 2012
VENUE: Ngati Maru (Taranaki) Iwi Office
 97 Gill Street, New Plymouth
TIME: 11.30am
 To be chaired by Te Puni Kōkiri.
To confirm your attendance, and/or register your interest as a landowner or shareholder, contact:
 Roena Ruakere-Te Uira at Te Puni Kōkiri, Te Tai Hauāuru
 ruaki@tpk.govt.nz, 06 759 5450, PO Box 744, New Plymouth
 To check if you are an owner or a descendant of an owner, see the list of owners below – also publicly available at www.maorilandonline.govt.nz
 The shareholders listed with the Maori Land Court are currently:
Brooks, Keith Douglas **May, Roy Mita**
Brown, Angela **Ngatipere, Aniki Korongata**
Close, Mei May **Rangihuna, Te Taiuru**
Karaka, Dion Andrew **Reihana, Ronald Rangiputahi**
Karaka, Jennifer Mary **Sue, Gary Andrew Makimi**
Karaka, Michael Talcy **Sue, Makimi Aaron Kee**
Karaka, Richard John Lee **Taiapoapo, Tormo**
Karaka, Tania Lynette **Tangipo, William Joe Hakaraia**
Karaka, Tiraha Geraldine **Te Namu, Juliana**
Karaka, Tyrel Koru **Wehi, Hinemana**
Karaka, Warwick Rua Taylor **Whakaruru, Rachel**
Kerahoma, Gloria Hinehau **Rangimarama, Kiwa**
Kirkwood, Thomas Taonui **Whakaruru, Te Pono**
Pepa, Hauwhenua
 If you are an owner of the Orongorongo A5B Block and have not received a pānui by mail or email about this hui, we do not have your contact details. Please get in touch with Te Puni Kōkiri at the contact details above.
 www.huttcity.govt.nz **HUTT CITY**
 TE ANA KAIRANGI



PROPOSED ROAD CLOSURES
 A meeting of the Regulatory Processes Committee is scheduled for 9.15am, Wednesday 12 December 2012 in the Te Mahanga Room (Committee Room 1), ground floor, Council offices, 101 Wakefield Street to consider the following proposed temporary road closures for events.
Rugby Sevens Street Parade – Thursday 31 January 2013
Assembly from 7am–1.30pm
Stout Street between Lambton Quay and Ballance Street – access to Creative New Zealand dockway will be maintained
Ballance Street between Lambton Quay and Stout Street – access for court vehicles will be maintained.
Parade from 12.15–1.30pm
Lambton Quay between Whitmore Street and Willis Street
Willis Street between Lambton Quay/Willeston Street intersection and Manners Street
Mercer Street between Willis Street and Victoria Street
Victoria Street between Harris Street and Mercer Street – including the Mercer Street/Wakefield Street intersection drop-off area
Wakefield Street northern side between Victoria Street and Cuba Street.
Rugby Sevens Street Closure
5pm Saturday 2 February – 6am Sunday 3 February 2013
Courtenay Place between Cambridge Terrace and Taranaki Street
Blair Street between Courtenay Place and Wakefield Street – limited resident access
Allen Street between Courtenay Place and Wakefield Street – limited resident access
Tory Street between Wakefield Street and Tennyson Street, including Holland Street and Forresters Lane – limited resident access
Taranaki Street between Wakefield Street and Ghuznee Street, including York Street, Lukes Lane and Halleys Lane – limited resident access
Inglewood Place between Taranaki Street and Dixon Street – limited access to tournament parking facility
Dixon Street between Taranaki Street and Victoria Street, including Christeson Lane
Manners Street between Taranaki Street and Victoria Street
Cuba Street between Manners Street and Wakefield Street.
St Anthony's School Gala – Saturday 16 February 2013 – 10am–4pm
Ludlam Street between Ferry Street and Falkirk Avenue.
The Golden Mile Road Race – Saturday 23 February 2013 – 11am–5pm
Lambton Quay between Whitmore Street and Willis Street
 As a result of this closure the following streets will have limited or no access:
Stout Street between Lambton Quay and Ballance Street
Waring Taylor Street between Maginnity Street and Lambton Quay
Johnston Street between Lambton Quay and Featherston Street
Brandon Street between Featherston Street and Lambton Quay
Panama Street between Lambton Quay and Featherston Street
Woodward Street
Wellington Chinese New Year Parade – Sunday 24 February 2013
Assembly from 9am to 2.30pm
Tennyson Street between Tory Street and Cambridge Terrace.
Contact Tri Series – Saturday 9 March 2013 – 6am–2pm
Barnett Street closed except for Te Papa car park exit
Cable Street between Tory Street and Oriental Parade, one seaward lane closed
Oriental Parade between Cable Street and Evans Bay Parade
Evans Bay Parade between Oriental Parade to just north of 301 Evans Bay Parade – NIWA Building
Carlton Gore Road between Oriental Parade and the intersection of Carlton Gore and Maida Vale roads.
Kilbirnie Festival – Sunday 10 March 2013 – 6am–6pm
Bay Road between Rongotai Road and Coutts Street.
Wellington Car Club – Alexandra Road Sealed Hillclimb – Sunday 17 March 2013 – 7am–6pm
Alexandra Road between Constable Street and the Lookout Road.
 Any person objecting to a proposed road closure must contact Wellington City Council in writing before 5pm, Friday 30 November 2012.
 Please send correspondence to Charles Agate at the mailing address below, by email to charles.agate@wcc.govt.nz or by fax to 801 3009.
Wellington City Council, 101 Wakefield Street,
PO Box 2199, Wellington 6140 | Wellington.govt.nz

MAUNGAHARURU TANGITŪ
Approval of Post-Settlement Governance Entity & Investment Framework
 Over the last few months Maungaharuru-Tangitū Incorporated (MTI) has held several hui with the Hapū of Tangoio Marae to discuss developing a post-settlement governance entity to receive the assets that will be acquired through the upcoming settlement with the Crown. Also discussed was a proposed Investment Framework to guide investment decisions.
 The Hapū now have the opportunity to vote on whether the Maungaharuru-Tangitū Trust should be the post-settlement governance entity to receive the assets that will be acquired through the settlement, and to approve the Investment Framework. The resolutions to be voted on are:
 1. I approve the Trust Deed for the Maungaharuru-Tangitū Trust & that the Trust receive the Treaty Settlement Assets for the Hapū.
 2. I approve the Investment Framework.
 MTI will hold several hui to present information about the Maungaharuru-Tangitū Trust and the Investment Framework and to provide an opportunity for questions to be asked. MTI will also provide an update on the progress of the negotiations with the Crown for the settlement of the historical claims of the Hapū. Please note, there will be a separate vote (in 2013) to approve the settlement when the negotiations with the Crown have been completed.
 All whānau who descend from the Hapū of Tangoio Marae are encouraged to attend an information hui. The schedule of hui is as follows:

Date	Time	Venue
Friday 23 November 2012	10.00am	Kaumātua hui, RSA, Vautier Street, Napier (followed by lunch)
Friday 23 November 2012	6.30pm	Totara Lodge, 68 Ararino Street, Trentham, Upper Hutt (Kai at 5:30pm)
Saturday 24 November 2012	10.00am	Tangoio Marae, SH2, Napier (followed by lunch)
Sunday 25 November 2012	10.00am	Waipuna Hotel & Conference Centre, 58 Waipuna Road, Mt Wellington, Auckland (followed by lunch)

Voting Process
 Voting packs will be distributed by post to all registered adult members of MTI. The pack will include an information booklet explaining the Maungaharuru-Tangitū Trust & Investment Framework, a copy of the Trust Deed as well as a voting paper. If you do not receive a pack or if you have any questions, please contact the:
Voting Helpline on 0508 666 104
 All registered adult members of MTI (aged 18 years or older) are eligible to vote. Registered members who turn 18 years old during the voting period will also be eligible to vote. If you are not yet a registered member, you can still vote. Just contact the Voting Helpline for a special voting pack (including registration form). Alternatively, a special voting pack can be obtained at information hui. Special votes, which are otherwise valid, will be counted subject to confirmation of registration.
 Each eligible voter will be able to make one vote for each resolution using their voting method of choice: online at www.tangoio.maori.nz, via post or in person by submitting their vote at an information hui. The voting period will commence on **Tuesday 6 November 2012** and will close on **Tuesday 4 December 2012 at 5pm**.
 The information booklet and the Maungaharuru-Tangitū Trust Deed can also be viewed at www.tangoio.maori.nz, and at the offices of Maungaharuru-Tangitū Inc. (144 Kennedy Road, Mārewa, Napier).

'Dreams are extremely important. You can't do it unless you imagine it.'
 GEORGE LUCAS
 THE DOMINION POST