
PROPOSED TEMPORARY ROAD CLOSURE – IMPACT REPORT

AMI ROUND THE BAYS FUN RUN SUNDAY 17 FEBRUARY 2013

1. Description of Event

Sport Wellington has applied to hold the annual AMI Round the Bays Fun Run and Half Marathon. The proposed event is the same as the 2012 event - starting at Frank Kitts Park and finishing at Kilbirnie Park. It also includes, for the fifth time, a half-marathon event to Scorching Bay, which then returns to the Kilbirnie Park finish. The whole event is strongly supported by an average in excess of 10,000 people each year, with a broad cross section of the community running and walking the course.

The proposed road closures, to vehicular traffic, are for Sunday 17 February 2013 as follows;

- **Customhouse Quay.** (southbound lanes, from Whitmore to Jervois Quay) from 6.30am and 11.00am.
- **Jervois Quay.** (southbound lanes from Customhouse Quay to Cable Street) from 6.30am and 11.00am.
- **Cable Street.** (between Jervois Quay and Oriental Parade – with the exception of the right hand lane which will be open from Chaffers Street to Kent Terrace) from 7.00am to 11.00am.
- **Oriental Parade** (all of Oriental Parade) from 7.45am to 11.00am.
- **Evans Bay Parade.** (between Oriental Parade and Cobham Drive) from 7.45am to 12noon.
- **Evans Bay Parade.** (between Cobham Drive and Kilbirnie Crescent) from 8.00am to 1.00pm.
- **Wellington Road,** (one way east between Crawford Road and Ruahine Street) from 8.00am to 11.30am
- **Shelly Bay Road.** (all of Shelly Bay Road) from 8.00am to 12noon.
- **Massey Road.** (between Shelly Bay Road and approximately Point Gordon), from 8.00am to 12noon

In addition, State Highway 1 Cobham Drive from the Wellington Road/Hamilton Road intersection to Troy Street roundabout will be closed from 8.10am to 11.30am. Arterial roads adjoining Oriental Parade and Evans Bay Parade will be affected by these closures, as will intersections adjoining the State Highway at Taurima Street, Goa Street and Ruahine Street. Alternative entry routes to Hataitai will be provided at the Hamilton Road/Wellington Road intersection; the Wellington Road/Moxham Avenue intersection and via Roseneath/Mt Victoria. The street closures affecting the State Highway will require a separate approval from NZTA. As in previous years, the closures will remain in place for the minimum duration, with the roads being opened at the earliest, safe time.

There will be areas designated as “No Stopping” to assist with the finish set-up and the diverted traffic flow around Kilbirnie Park and the general Kilbirnie area. Notification signs will be placed at points along the proposed closures at least one week prior to the event advising of the road closures and the parking restrictions. Residents and local businesses will also receive a letter drop advising them of the road closures and parking restrictions. The closures will be advertised in Our Wellington Page of the

Dominion Post in the week preceding the event. The event is to be traffic managed by a qualified traffic management company and emergency services will have immediate access to the area if required.

2. Events (Business Development) Support

This is an annual event organised by Sport Wellington and is supported by the Events Business Unit.

3. Proposal Notice and Consultation

The public notice that the Council is proposing to consider this closure was published in the following newspaper:

- Dominion Post Saturday 6 October 2012

The New Zealand Police and the Ministry of Transport have also been consulted with.

4. Objections

There have been NO objections to this closure request.

5. Traffic Impact Assessment

Prior Closures

None of the proposed closures for this event will result in a road being closed for an aggregate of more than 31 days in any year.

Traffic Impact

In the opinion of Soon Teck Kong, Manager Transport Network, acting as the Council's Traffic Engineer, the proposed closure, if implemented according to the plans provided, will impede traffic flows on several major routes. The proposed conditions below will mitigate some of the expected traffic congestion during the road closures. The expected congestion during the road closures is part of facilitating a major public event and ensuring safety for the general public. However, the Council reserves the right to modify this opinion at any time. If, in the opinion of the Council, the closure may or does impede traffic unreasonably, any approval granted by the Regulatory Processes Committee may be revoked and the event organiser may be required to open the road at the direction of a suitably qualified Council officer in charge of traffic.

Conditions:

- The event organiser is to publicly notify the event via letter drop, newspaper advertisement, advanced signage and media releases.

- The event organiser is to ensure that the emergency services (Police, Fire and Ambulance Services) have been consulted with and that the Traffic Management Plan includes all of their specific requirements.
- The event organiser is to ensure that the affected property owners and businesses along the road closures are consulted with.
- The event organiser is to provide marshals at all road closure ends to ensure that public safety (interaction of traffic and spectators) is not compromised.
- The event organiser is to work with the public transport operators to provide alternative public transport route and bus stops.
- Detour routes are to be provided with adequate signage during the road closure period.
- The event organiser is to provide the Wellington City Council with a separate detailed Traffic Management Plan for the diverted State Highway traffic onto City Council streets in particular Kilbirnie Crescent, Rongotai Road and Troy Street. The management of the diverted traffic onto City Council streets will remain solely in the control of the Wellington City Council instead of the New Zealand Transport Agency.
- The event organiser is to ensure safe and reasonable access for affected parties and have regular updates and contact with on-site marshals and City Council representatives.
- The event organiser is to provide further details of the Traffic Management Plan to Council for approval prior to the event.

Signed 


Soon Teck Kong
Manager - Transport Network

6. Attachments

- Map of proposed closure
- Copy of proposal notice from the newspaper

Prepared By: 

Charles Agate
Street Activities Coordinator

Endorsed By: 

Warrick Dent
Manager City Events



Proposed Road Closure Times

Customhouse Quay (southbound lanes between Whitmore St and Jervois Quay) from 6:30am to 11am
 Jervois Quay (southbound lanes between Customhouse Quay and Cable Street) from 6:30 am to 11am
 Cable Street (between Jervois Quay and Oriental Pde, right-hand lane open from Chaffers St to Kent Tce) from 7:45am to 11am
 Oriental Parade (all of Oriental Pde) from 7:45am to 11am
 Evers Bay Parade (between Oriental Pde and Cobham Drive), from 7:45am to noon
 Evers Bay Parade (between Cobham Drive and Kibimie Cres) from 8am to 1pm
 Wellington Road (one-way east between Crawford Road and Ruahine Street) from 8:30am to 11:30am
 Shelly Bay Road (all of Shelly Bay Road) from 8:00am to 12 noon
 Massey Road (between Shelly Bay Rd and approximately Point Gordon) from 8.00am to 12 noon

Proposed Temporary Road Closures

2013 AMI Round the Bays Fun Run
Sunday 17 February 2013

Absolutely **POSITIVELY**
 THE BEST CITY TO VISIT
 WELLINGTON

DISCLAIMER
 The AMI Round the Bays Fun Run is a community event. The organisers do not accept any liability for any injury or damage to property or loss of life or limb. Participants should be aware of their own limitations and should not attempt to do anything that is beyond their capabilities. The organisers do not accept any liability for any injury or damage to property or loss of life or limb. Participants should be aware of their own limitations and should not attempt to do anything that is beyond their capabilities.

PUBLIC NOTICES

PUBLIC NOTICES

PUBLIC NOTICES


PUBLIC NOTICES

PUBLIC NOTICES

PUBLIC NOTICES

PUBLIC NOTICES

PUBLIC NOTICES



Capital & Coast District Health Board
Whānau Kaitiaki Māhori

CAPITAL & COAST DISTRICT HEALTH BOARD MEETING

Notice is given that the following meeting of the Capital and Coast District Health Board will meet as follows:

Friday 12 October 2012
Capital & Coast District Health Board 9.00am

VENUE

Unless indicated otherwise the Board meeting will be held at Board Room, Level 11, Grace Neill Block, Capital & Coast District Health Board

PUBLIC HAVE YOUR SAY

Public participation is invited on any agenda item at the start of the Board meeting. Guidelines on speaking, public board papers, and a full schedule of meeting dates and venues are available at www.ccdhb.org.nz

WANTED: REKORANGI Papani...
Mentioned but late of Upper Hut; Retired; died 11/03/12

O'RILEY, Keith, Francis, late of Upper Hut; Retired; died 14/09/12

ROWLING, Nellie, formerly of "Heddon" but late of Napier; Widow; died 10/09/12

THOMPSON, Barbara Grace, late of Upper Hut; Retired; died 14/07/12

TURNER, John David, late of Upper Hut; Retired School Teacher; died 05/09/12

WILLIAMS, Philippa Eileen, formerly of Tiani Bay, but late of Johnsonville; Married - Woman; died 03/09/12

Wed 24 October Fri 19 Oct 12 noon


Classified Display Advertising

Mon 22 October Thur 18 Oct 12 noon
Tue 23 October Thur 18 Oct 2pm
Recruitment:
Wed 24 October Thur 18 Oct 2pm

Non-Display Advertising

Mon 22 October Fri 19 Oct 2 pm
Tue 23 October Fri 19 Oct 2 pm
Recruitment:
Wed 23 October Fri 19 Oct 2pm

*CCN publication deadlines come forward 24 hours



PROPOSED ROAD CLOSURES

A meeting of the Regulatory Processes Committee is scheduled for 9:15am Wednesday, 14 November in the Te Mahanga Room (Committee Room 1) ground floor, Council offices, 101 Wakefield Street to consider the following proposed temporary road closures for events in 2013:

Island Bay Festival
Street Parade - 12 noon-3pm, Saturday 9 February
Avon Street between Clyde Street and The Parade - parade assembly only - no through traffic - resident access only

Day In the Bay Festival - 6am-6pm, Sunday 10 February
Reef Street between The Esplanade and The Parade
The Esplanade between Derwent Street and Brighton Street

Ribble Street Races - 9am-4.30pm, Saturday 16 February
All of Ribble Street closed

AMI Round the Bays Fun Run - Sunday 17 February
Customhouse Quay southbound lanes from Whitmore to Jervois Quay from 6:30-11am
Jervois Quay southbound lanes from Customhouse Quay to Cable Street from 6:30-11am
Cable Street between Jervois Quay and Oriental Parade - right-hand lane open from Chaffers Street to Kent Terrace from 7-11am
Oriental Parade from 7:45-11am
Evans Bay Parade between Oriental Parade and Cobham Drive from 7:45am-12 noon
Evans Bay Parade between Cobham Drive and Kilmorie Crescent from 8am-1pm
Wellington Road one way east between Crawford Road and Ruahine Street from 8-11:30am
Shelly Bay Road from 8am-12 noon
Massey Road between Shelly Bay Road and approximately Point Gordon from 8am-12 noon

PROPOSED MARITIME RULES

Comments are invited on the proposed Maritime Rule Part 82: Commercial Jet Boat Operations - River Amendment 2012 - Alcohol and other Drugs Requirements developed under the Maritime Transport Act 1994.

The draft rules can be found at www.maritimenz.govt.nz/consultation

Submissions - email, and by post - must be made by 19 October 2012. Postal submissions must be addressed to the Rules Coordinator.

The draft rules are available free of charge from the following sources:

- on the Maritime New Zealand website www.maritimenz.govt.nz/consultation
- contact the Rules Coordinator at rules_coordinator@maritimenz.govt.nz phone (04) 494 1273, fax (04) 494 8901
- by writing to PO Box 27006, Wellington 6141
- in person at Level 10, 1 Grey Street, Wellington.

MARITIME NEW ZEALAND

ADVERTISING TERMS & CONDITIONS

These conditions apply to all advertising in this publication unless we have agreed other terms in writing with the advertiser ('You').

- In accepting an advertisement for publication, and in publishing it we are doing so in consideration of and relying on your express warranty, the truth of which is essential.
 - That the advertisement does not contain anything that: (i) is misleading or deceptive or likely to mislead or deceive or which otherwise breaches the Fair Trading Act 1986; (ii) is defamatory or libellous or which otherwise offends against generally accepted community standards; (iii) infringes a copyright or trademark or otherwise infringes any intellectual property rights; (iv) breaches any provision of any statute, regulation, by-law or other rule or law; and
 - That the advertisement complies in every way with the Advertising Codes of Practice issued by the Advertising Standards Authority Inc. (ASA) and with every other code or industry standard relating to advertising in New Zealand; and
 - Publication of the advertisement will not give rise to any liability on our part or in a claim being made against us.
- You agree to indemnify us against all losses or expenses directly or indirectly from any breach of the warranties above and from any costs incurred in our making corrections or amendments in accordance with the Terms that follow.
- By supplying or placing an advertisement for publication you grant us a perpetual, royalty free license to reproduce the advertisement in any print or electronic advertising media we offer advertisers now or in the future.
- Where you utilise any aspect of our creative services in the design or production of an advertisement (including photographs or design work) you acknowledge that we own the copyright in such work and that such work is not work for which a commissioning payment has been made or agreed.
- We may refuse to publish, or withdraw an advertisement from publication without having to give a reason.
- We may publish the advertisement on the next available day if there is an error or delay in publication of the advertising as booked.
- We may correct or amend advertising to conform to style or for other genuine reasons as long as we do so using reasonable care.
- All DVDs, Blu-ray disks and videos, and any other restricted publications advertised for sale must include the Classification as determined by the NZ Classification Office and may be advertised only in accordance with the conditions imposed by the Classification Office. We may require written evidence of New Zealand Classification Office and Classification Office conditions for each DVD, video or any publication.
- We may take orders for advertising in specific spaces (space orders). The space may be used only by you for advertising of the advertiser's usual business and may not be transferred by you to another person.
- The guarantees contained in The Consumer Guarantees Act 1993 are excluded where you acquire goods and services from us for the purpose of a business.
- You must let us as soon as possible if there is an error or omission in any advertisement the advertiser has placed. We will not be liable for any indirect or consequential loss (which includes loss of revenue or profit) from any error or omission or failure to publish and if we are found to have any direct liability for any circumstance that liability is limited to the cost of the space of the advertisement.
- To cancel an advertisement a cancellation number must be obtained from us at least seven days prior to publication. Cancellations which occur inside of the three-day working period, may incur a 100% penalty.
- The charge for an advertisement will be in accordance with the published ratecard applying at the time for the publication, unless you agree otherwise in writing. Rates for space orders apply for the whole space and are not reduced if the whole space is not used. Rates confirmed in advertising volume agreements will be honoured over the period of that agreement if all other conditions of the agreement have been met by you.
- Advertising placed by advertisers who are not New Zealand residents will be zero-rated for GST purposes. GST will be applied at the standard rate to advertising placed by non-resident agents acting for New Zealand resident principals.
- If payment on a commercial account is not made by due date (which is the 20th of the month following invoice, unless we specify otherwise) you will be liable for interest at market rates and all costs of recovery, commissions and collection fees.
- All casual advertising must be prepaid prior to publication. Payment by credit card for casual advertising is accepted.
- We may provide guidelines to be followed where you include internet addresses in advertising.

NEWTOWN FAIR - 6am-8pm, Sunday 3 March

Riddiford Street between Main Street and a point south of Donald McLean Street
Rintoul Street between Riddiford Street and Colombo Street
Constable Street between Riddiford Street and Daniell Street
Emmett Street
Green Street
Wilson Street for approximately 80 metres east off Riddiford Street - this closure extends to 9:30pm
Newtown Avenue for approximately 80m east off Riddiford Street
Normanby Street for approximately 80m east off Riddiford Street
Donald McLean Street for approximately 50m east off Riddiford Street

In case of wet weather, the following street will be closed to ease pedestrian access to event spaces:
Colombo Street for approximately 30 metres west from its intersection with Rintoul Street

Any person objecting to a proposed road closure must contact Wellington City Council in writing before 5pm Friday 19 October 2012.

Please send correspondence to Charles Agate at the mailing address below, by email to agate@wcc.govt.nz or by fax to 801 3009.

Wellington City Council, 101 Wakefield Street,
PO Box 2199, Wellington 6140 | Wellington.govt.nz