

**PROPOSED TEMPORARY ROAD CLOSURE
IMPACT REPORT:**

**KHANDALLAH TOWN HALL OPENING - SUNDAY 7
AUGUST 2011**

1. Description of Event

Wellington City Council City Communities is planning the opening of the upgraded Khandallah Town Hall on Ganges Road. They propose to close the nearby road to enable festival type activities to safely occur in and around the Khandallah Town Hall site itself on the opening day.

The Khandallah Town Hall was built in 1912 and has been a key part of Khandallah life throughout its history. With the Town Hall's 100th birthday approaching, the Council has upgraded the facility to enhance its heritage value and adapt the building for modern needs. In 2003 the Council held a series of workshops with the Khandallah Community Forum which identified restoring the Town Hall as a community priority. Based on workshop feedback, the Council has restored the front of the building to its original design and transformed the interior into a multi-use facility that makes better use of space without compromising the main hall. The Cornerstone Community Centre will move into the hall and will manage the new facility as one of the city's network of community centres and will deliver activities and programmes that meet local needs.

The opening event is timed begin after midday and the proposed road closure timing is required to secure the clear parking spaces needed for the set-up and for the safe operation of the planned opening activities. The proposed road closure is for **Ganges Road**, from Agra Crescent to Dekka Street, on Sunday 7 August, from 7am to 5pm. Road closure notification boards will be placed at each end of the closure at least one week prior to the event. Residents and local businesses will receive a letter drop advising them of the event and the road closure.

The event will be traffic managed by a professional traffic management company. Pedestrian access will not be restricted and emergency services will have immediate access to the area if required.

2. Rugby World Cup and Events Directorate Support

The opening of Khandallah Hall is the completion of a Council upgrade project for City Communities. This event contributes to the wellbeing of the community and is supported by the Rugby World Cup and Events Directorate.

3. Proposal Notice and Consultation

The public notice that the Council was proposing to consider this closure was published in the following newspaper:

- Dominion Post Saturday 9 July 2011

The New Zealand Police and the Ministry of Transport have also been consulted with.

4. Objections

No objections were received in response to the proposal notice.

5. Traffic Impact Assessment

Prior Closures

None of the proposed closures for this event will result in a road being closed for an aggregate of more than 31 days in any year.


Traffic Impact

In the opinion of Stuart Bullen, Senior Traffic Engineer, acting as the Council's Traffic Engineer, the proposed closure, if implemented according to the plans provided, is not likely to impede traffic unreasonably subject to the conditions stated below. However, the Council reserves the right to modify this opinion at any time. If, in the opinion of the Council, the closure may or does impede traffic unreasonably, any approval granted by the Regulatory Processes Committee may be revoked and the event organiser may be required to re-open the road at the direction of a suitably qualified Council officer in charge of traffic.

Conditions:

- Cars parked overnight in Ganges Road are to have safe marshalled egress from the street.
- Access from the Ganges Road off street parking area is to be safely managed.
- The detour route is to be clearly signed during road closure.
- No vehicular traffic will be allowed within the road closure area, except for those that are accompanied by a marshal, travelling at no more than walking speed (3km/h), to ensure public safety is not compromised.
- The event organiser will publicise the event via media releases, letter drops and advanced signage to notify the public of the road closure.
- The event organiser is responsible for the ongoing maintenance of the temporary traffic management plan during the road closure.

- The event organiser is responsible for maintaining public safety within the road closure area.

Signed: 

Stuart Bullen
Acting Chief Traffic Engineer

ATTACHMENTS

- Copy of proposal notice from the newspaper
- Map of proposed closure

Prepared By: 


Gail Reeves
Street Activities Coordinator

Endorsed By: 

Andy Scotland
GM Strategic Events

PUBLIC NOTICES

PUBLIC NOTICES



New Zealand Registered Architects Board

The Minister for Building and Construction is seeking expressions of interest from people with strong governance skills wishing to be considered for appointment as members of the New Zealand Registered Architects Board.

The successful candidate will be experienced in public and/or administrative law. The Board's statutory functions include registering, monitoring and disciplining registered architects.

For candidate information and an application form, go to <http://www.dbh.govt.nz> or contact Judi Maddever at governance@dbh.govt.nz or phone 04 817 4878.

Expressions of interest should be received by 5pm Friday, 22 July 2011.

New Zealand Government

PUBLIC NOTICES

AGM Notice

PAREMATA BOATING CLUB
AGM 2011 will be held at the Clubrooms on Saturday 8th August, commencing at 6.30pm

NOTICE OF ANNUAL GENERAL MEETING OF WELLINGTON SPEEDWAY SOCIETY INC

DATE : Thursday 21 July 2011
TIME : 7.30 pm
LOCATION: Wellington Speedway Society Clubrooms - Te Marua

AGENDA

- > Apologies
- > Confirmation of the Minutes of the Previous AGM
- > Matters arising from the Minutes of the previous AGM
- > Presentation of the Presidents Report
- > Treasurers' financial report
- > Presentation of the Annual Accounts
- > Election of Officers
- > General Business:
 - Membership Discussion
 - Other General Business



Historic Places Act 1993 NOTIFICATION OF REGISTRATION

NOTICE is hereby given under Section 32C of the Historic Places Act 1993 of the final registration by the New Zealand Historic Places Trust (NZHPT) Board, on 23 June 2011, of the following as Category II historic places:

- Bank of New South Wales (Former), Corner, 120 Main Street and Mangahao Road, Pahiatua (Record no.4023)
- Wiwaka Station Woolshed, 84588 State Highway 2, Eketahuna (Record no.3970)
- St. Aidan's Anglican Church (Former), 23 Castle Hill Road, Alfredton (Record no.3972)

Please note that these places have been previously treated as registered.

NOTICE is also hereby given under Section 32C of the Historic Places Act 1993 of the final registration by the New Zealand Historic Places Trust (NZHPT) Board, on 23 June 2011, of the following as a Category I historic place:

- Weraroa State Farm, Corner of Hokio Beach Road and CD Farm Road, Levin (Record no. 9494).

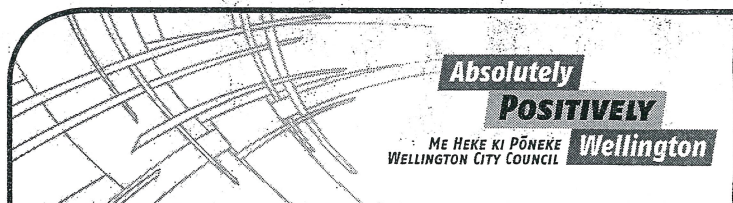
Contact the NZHPT or go to www.historic.org.nz for a copy of any of these registration reports.

**Ann Neill
General Manager
NZHPT Central Region**

PUBLIC NOTICES

PUBLIC NOTICES

PUBLIC NOTICES



Proposed road closures

A meeting of the Regulatory Processes Committee has been scheduled for 9:15am on Thursday 28 July 2011 in the Korimako Room (Committee Room 2), ground floor, Council Offices, 101 Wakefield Street, Wellington to consider the following proposed temporary road closure:

Opening of Khandallah Town Hall - Sunday 7 August from 7am to 5pm
Ganges Road - between Agra Crescent and Dekka Street

A meeting of the Regulatory Processes Committee has been scheduled for 1pm on Wednesday, 10 August in the Te Mahanga Room (Committee Room 1), ground floor, Council Offices, 101 Wakefield Street, Wellington to consider the following proposed temporary road-closures for events:

They are:

Wellington Car Club Shelly Bay Sealed Sprint - Sunday 4 September from 7am to 6pm

Massey Road - between the north end of Scorching Bay Reserve and the northern entrance of the former Shelly Bay Defence Base.

Santa Parade - Sunday 13 November (postponement date Sunday 20 November)

Proposed closures from 7am to 3pm:

- Ballance Street** - between Lambton Quay and Featherston Street
- Stout Street** - between Lambton Quay and Whitmore Street - exit to parking building to remain open
- Maginnity Street** - between Waring Taylor Street and Ballance Street

Proposed closures from 10am to 5pm:

- Lambton Quay** - between Whitmore Street and Willis Street
- Willis Street** - between Lambton Quay and Manners Street
- Customhouse Quay** - between Willis Street and Hunter Street
- Willeston Street** - between Willis Street and Victoria Street
- Mercer Street**
- Victoria Street** - between Harris Street and Dixon Street
- Bond Street**
- Lombard Street**
- Cornhill Street**
- Wakefield Street** - between Mercer Street and Cuba Street/Michael Flower Centre Car Park
- Cuba Street** - between Wakefield Street and Manners Street
- Manners Street** - between Willis Street and Taranaki Street

Kirkcaldies Charity Street Party - Saturday 19 November from 5am to 6pm
Brandon Street - between Featherston Street and Lambton Quay

Thorndon Fair - Sunday 4 December from 7.30am to 5.30pm
Tinakori Road - between Bowen Street and Harriet Street
Hill Street - between Tinakori Road and Selwyn Terrace

Khandallah Village Fair - Sunday 11 December from 7am to 5pm
Ganges Road - from Agra Crescent to Dekka Street

Any person objecting to a proposed road closure must contact Wellington City Council in writing before 4pm Friday, 22 July 2011. Please send correspondence to Gail Reeves at the mailing address below, by email to gail.reeves@wcc.govt.nz or by fax to 801 3009.



Representation on the Maori Partnership Board of the Capital & Coast District Health Board

"Expression of Interest"

The Maori Partnership Board has two Community seats and would like to invite nominations from Maori Groupings and/or Maori community groups whom have an interest in advancing strategies to improve the health of Maori in our district. All nominations are welcomed by Friday 15 July 2011.

Please forward your expression of interest or any queries to:

**Agnes Tokuma:
Agnes.Tokuma@ccdhb.org.nz
Maori Health Development Group
Capital & Coast District Health Board
Private Bag 7902
Wellington**

3835693AA



 Proposed Temporary Road Closure

DATA STATEMENT

Property boundaries
Land Information NZ
Licence VN085347/2
Crown Copyright reserved
Accuracy in urban areas: +/-1m
Accuracy in rural areas: +/-30m

Other data has been
compiled from a
variety of sources and
its accuracy may vary

Topographic data
Wellington City Council
WCC copyright reserved
Accuracy +/-30m

Any contours displayed
are only approximate
and must not be used for
detailed engineering design

Colour Orthophotography 1:500
from Mar 2009 owned by
Wellington City Council

Khandallah Hall Opening: Temporary Road Closure Sunday 7 August 2011

1:800

**Absolutely
POSITIVELY
Wellington**
HE HEKE KI PŌNEKE
WELLINGTON CITY COUNCIL