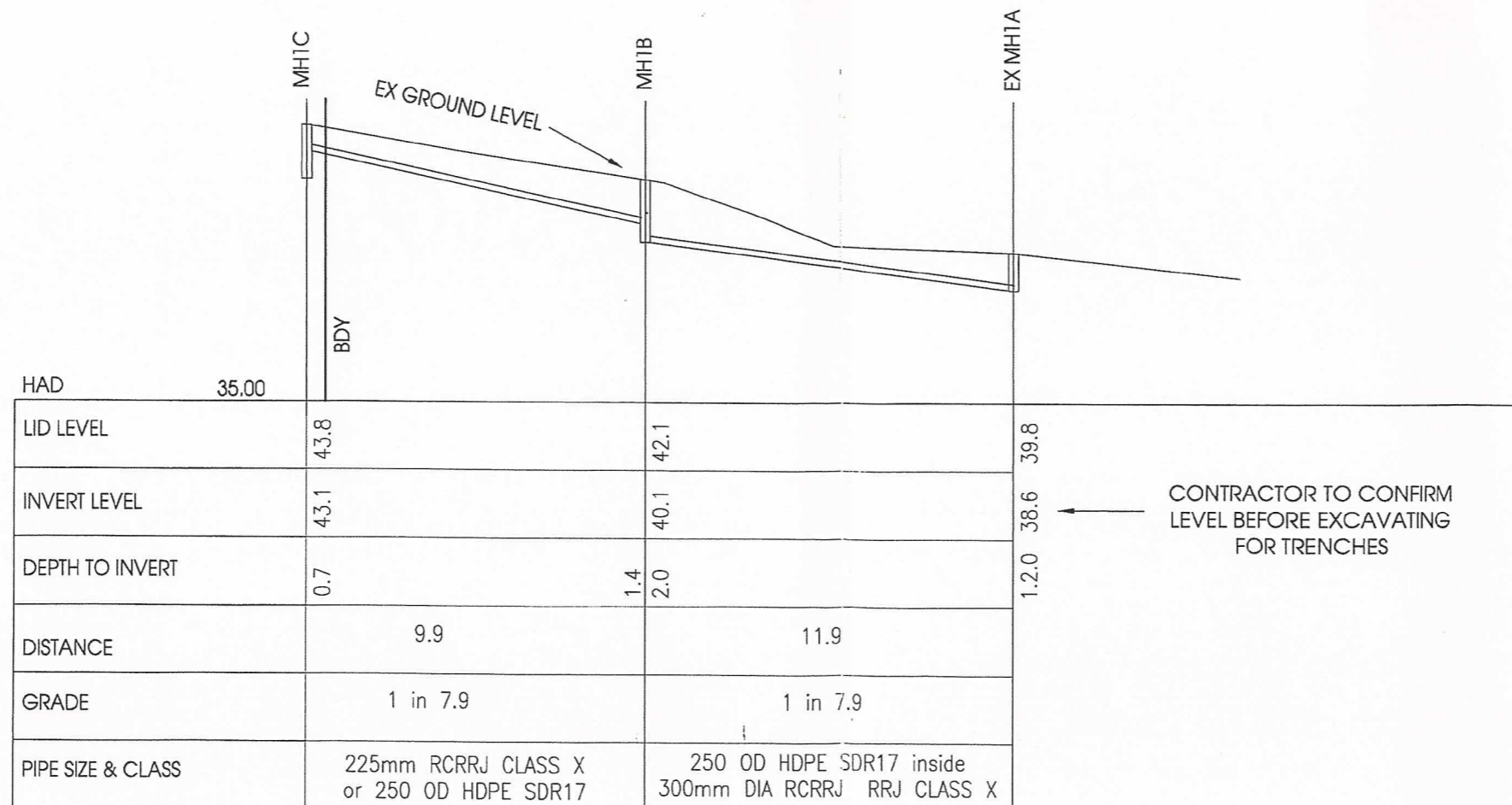




SCALE 1:250 @ A1 1:500 @ A3



STORMWATER LONG SECTION
SCALE 1:100 @ A1 1:200 @ A3


AMENDMENTS		
ISSUE	DATE	REVISION
-	DD-MM-YY	REVISION

PROPOSED NEW CONNECTION TO PUBLIC STORMWATER DRAINS TO # 19 MASCOT STREET TAWA

PREPARED FOR CROSLAND FAMILY TRUST

STORMWATER

4 FRANKMERE AVE
JOHNSONVILLE
PO BOX 13 142
WELLINGTON 6440
NEW ZEALAND
tcb@tcb.co.nz
FAX + 64-4-478 9616
TEL + 64-4-478 0342



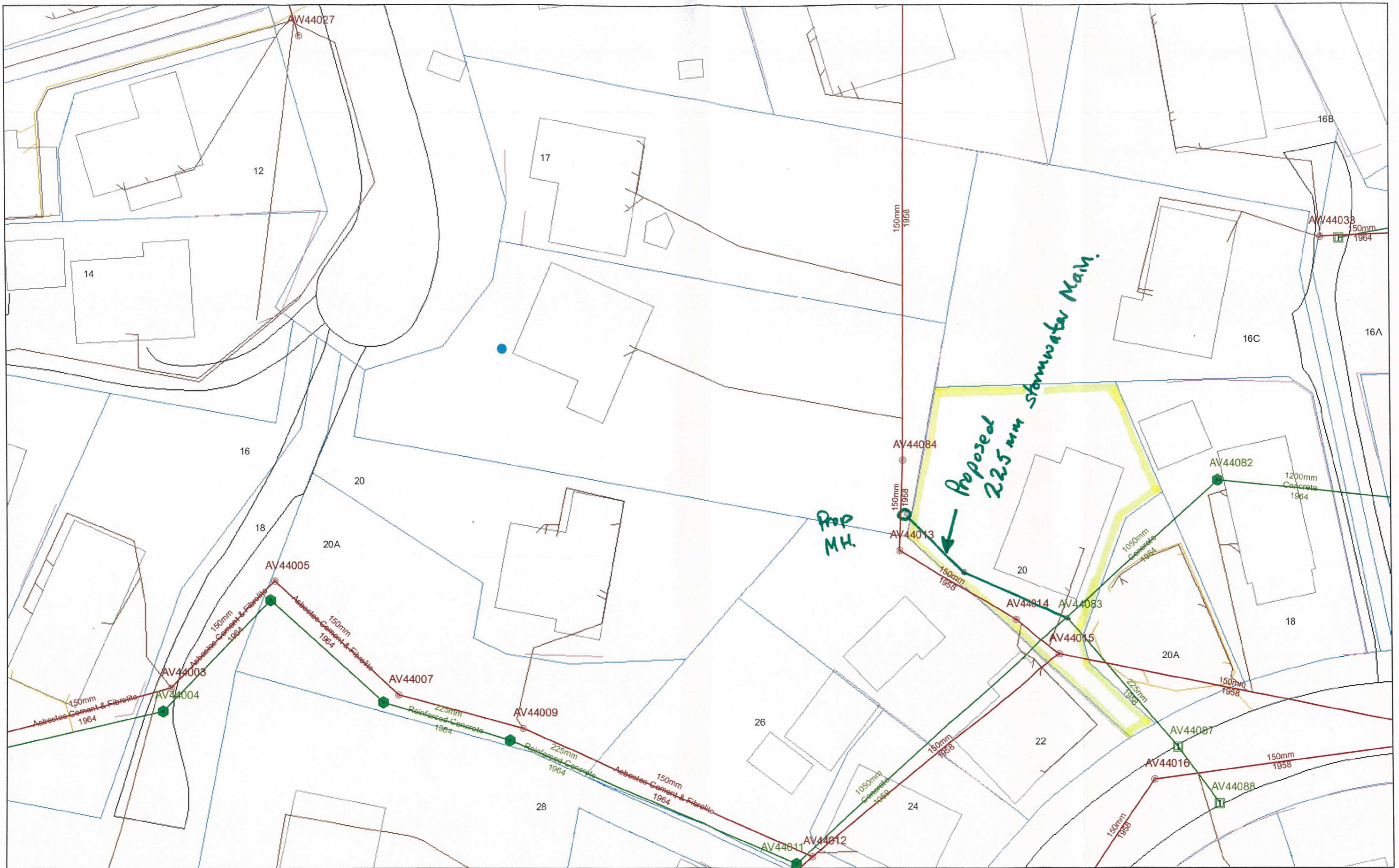
TRUEBRIDGE CALLENDER BEACH LTD
SURVEYORS ENGINEERS LAND PLANNERS RESOURCE MANAGERS

DESIGNED	B EVANS	JULY 2007
DRAWN	MLS	JULY 2007
APPROVED		

H:\W06426\Cad\W06426 CU 01.dwg

SCALE AS SHOWN

PROJECT (A1 original)	DRAWING No.	REVISION
W06426	CU 01	



DATA STATEMENT

Property boundaries
Land Information NZ
Licence WN0853547/2
Crown Copyright reserved
Accuracy in urban areas: +/- 1m
Accuracy in rural areas: +/- 30m

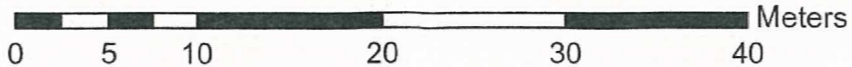
Other data has been
compiled from a
variety of sources and
its accuracy may vary

Topographic data:
Wellington City Council
WCC copyright reserved
Accuracy: +/- 30cm

Any contours displayed
are only approximate
and must not be used for
detailed engineering design

Colour Orthophotography 1:500
flown Mar 2006 owned by
Wellington City Council

20 Redwood Ave.



1:400

Absolutely
POSITIVELY
ME HEKE KI PŌNEKE
WELLINGTON CITY COUNCIL **Wellington**