


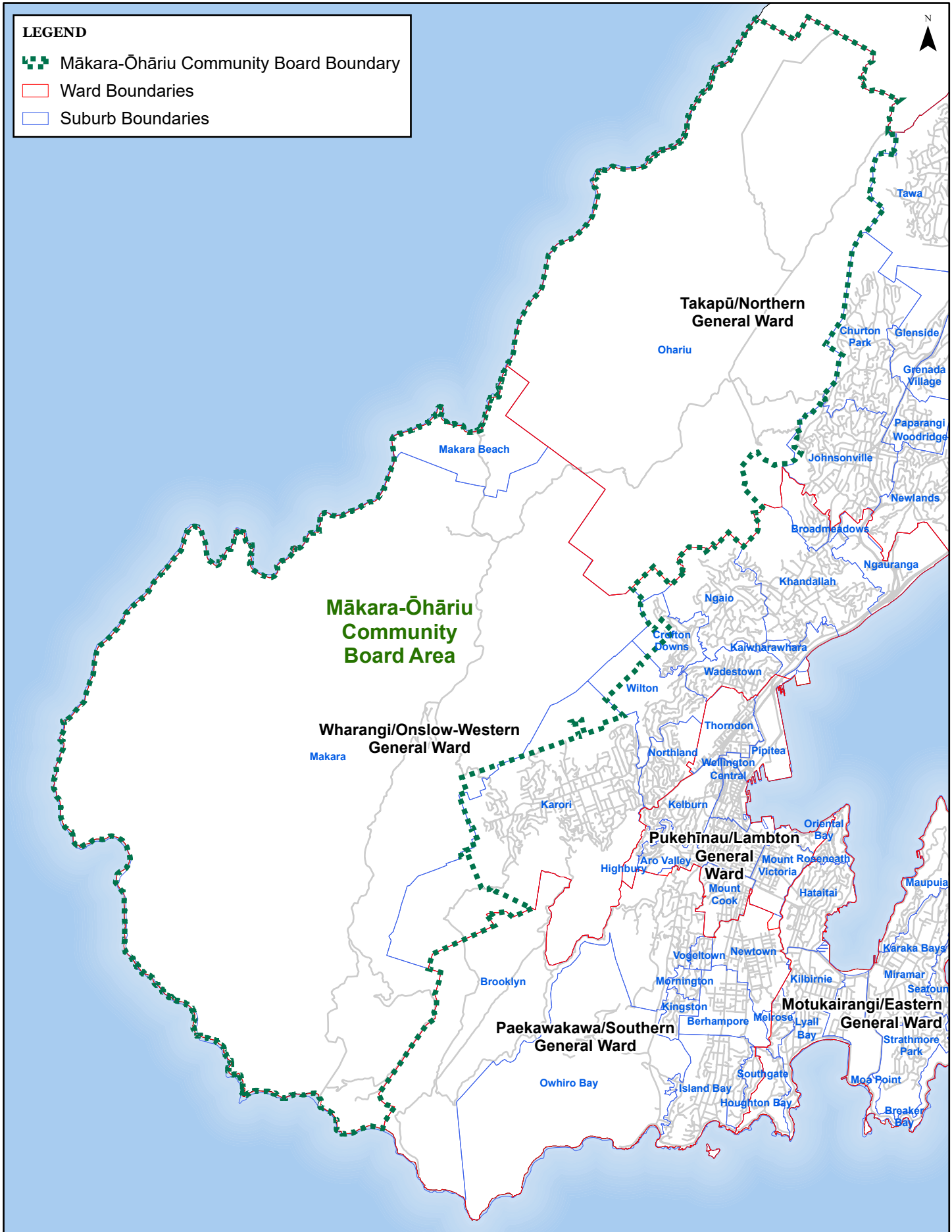
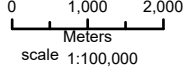


LEGEND

-  Mākara-Ōhāriu Community Board Boundary
-  Ward Boundaries
-  Suburb Boundaries



Mākara-Ōhāriu Community Board Boundary: 2022 - 2025 Triennium
 as determined by the Local Government Commission



Property boundaries Land Information NZ License WN0853547/2 CROWN COPYRIGHT RESERVED.
 Accuracy in urban areas: +/-1m. Accuracy in rural areas: +/-30m. Topographic data: Wellington City Council
 WCC copyright reserved. Accuracy: +/- 30cm. Any contours displayed are only approximate and must not be
 used for detailed engineering design. Colour Orthophotography 1:500 flown March 2006 or Feb 2008 owned
 by Wellington City Council. Other data has been compiled from a variety of sources and its accuracy may
 vary.

MAP PRODUCED BY:
 Wellington City Council
 12 Manners Street
 WELLINGTON, NZ

ORIGINAL MAP SIZE: A4
 AUTHOR: brown9a
 DATE: 2/06/2022

Absolutely Positively
Wellington City Council
 Me Heke Ki Poneke