

Wellington International Airport

Additional Material
Visual Effects of Designation Outcomes
Prepared for Wellington International Airport Ltd

by Frank Boffa in association with Boffa Miskell Ltd
November 2020



Visual Simulations



FIGURE 1: Viewpoint Location Map

- VS 9A: View looking north from Stewart Duff Drive (Existing and Proposed Views)
- VS 9B: View looking north from Stewart Duff Drive - Single 50mm Frame (Existing View)
- VS 9C: View looking north from Stewart Duff Drive - Single 50mm Frame (Proposed View)

NIGHT SIMULATIONS

- VS N2A: Day Views from Bunker Way, Strathmore (Existing and Proposed Views)
- VS N2B: Night Views from Bunker Way, Strathmore (Existing and Proposed Views)

- VS N4A: Day Views from Wilberforce St, Seatoun Heights (Existing and Proposed Views)
- VS N4B: Night Views from Wilberforce St, Seatoun Heights (Existing and Proposed Views)

- VS N5A: Day Views from Maranui Surf Club, Lyall Bay Parade (Existing and Proposed Views)
- VS N5B: Night Views from Maranui Surf Club, Lyall Bay Parade (Existing and Proposed Views)

- VS N10A: Day Views from Lyall Bay Beach East (Existing and Proposed Views)
- VS N10B: Night Views from Lyall Bay Beach East (Existing and Proposed Views)

Viewpoints 9 & 10 are in addition to the original assessment (December 2019)

Viewpoints 2,4 & 5 have been prepared in response to the Council's Request for Further Information (July 2020)

VIEWPOINT LOCATIONS

VS10: Stewart Duff Drive





Existing View

Extent of Single Frame View



Proposed View



Existing View



Proposed View




Existing View



Proposed View



Existing View 8.0 sec / F16




Proposed View 8.0 sec / F16





Existing View (8.0 sec / F16)




Proposed View (8.0 sec / F16)




Existing View



Proposed View



Existing View 2.0 sec / F8



Proposed View 2.0 sec / F8




Existing View



Proposed View



Existing View 6.0 sec / F16



Proposed View 6.0 sec / F16