





















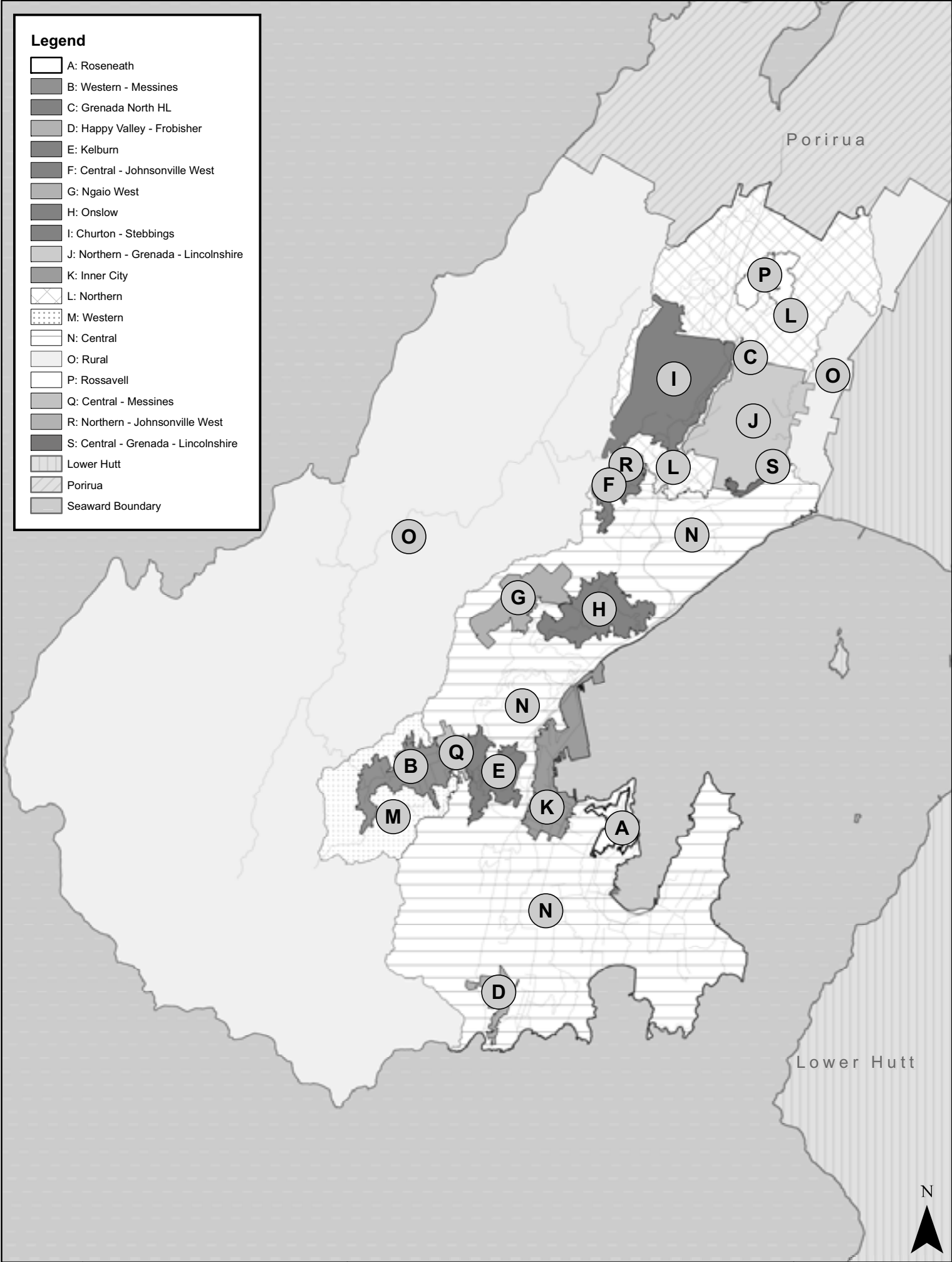


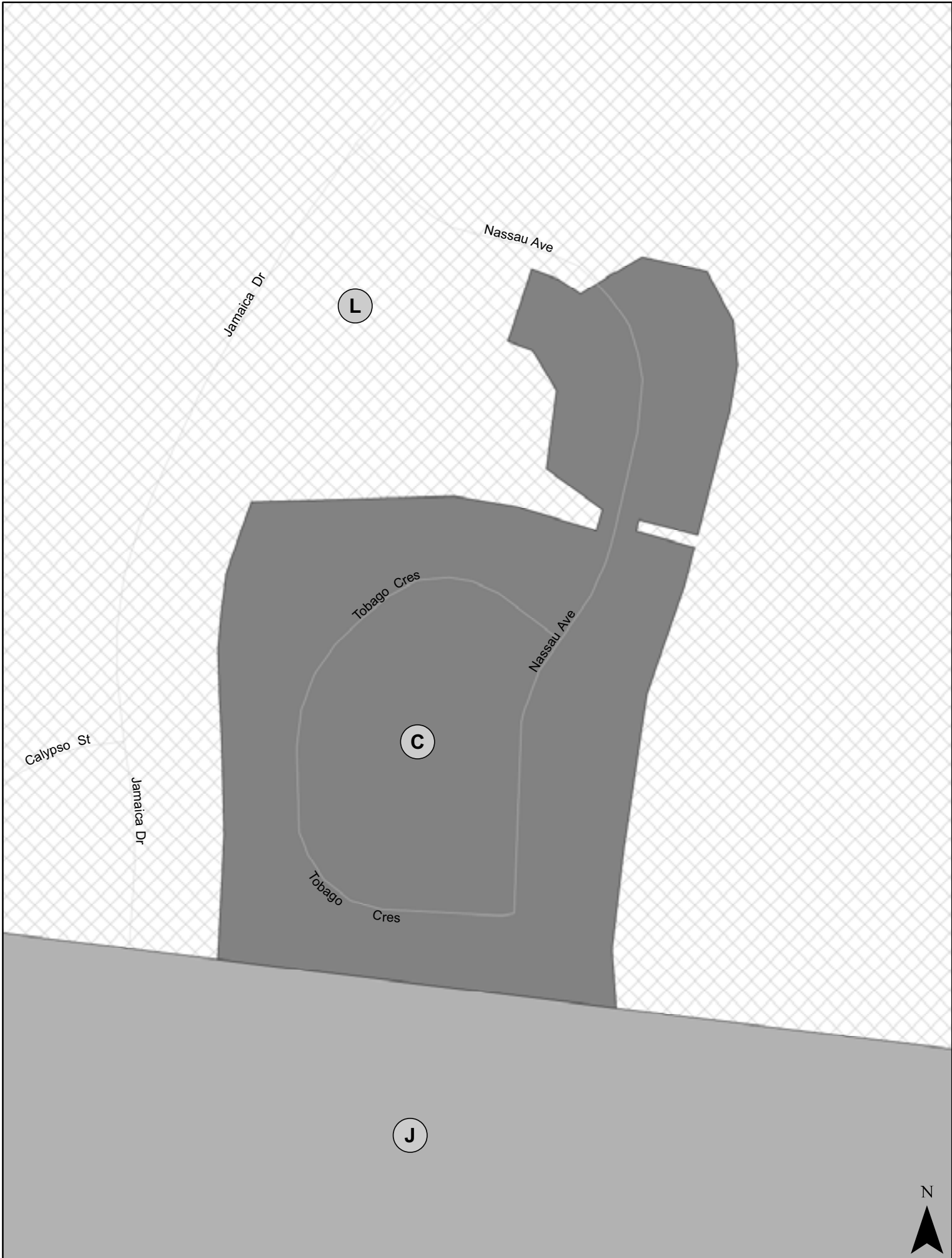
**Legend**

-  A: Roseneath
-  B: Western - Messines
-  C: Grenada North HL
-  D: Happy Valley - Frobisher
-  E: Kelburn
-  F: Central - Johnsonville West
-  G: Ngaio West
-  H: Onslow
-  I: Churton - Stebbings
-  J: Northern - Grenada - Lincolnshire
-  K: Inner City
-  L: Northern
-  M: Western
-  N: Central
-  O: Rural
-  P: Rossavell
-  Q: Central - Messines
-  R: Northern - Johnsonville West
-  S: Central - Grenada - Lincolnshire
-  Lower Hutt
-  Porirua
-  Seaward Boundary









Author: Andrew Thomas

**Knowledge Solutions**

Date: 23/06/2006  
File Location: \\civic\gis\

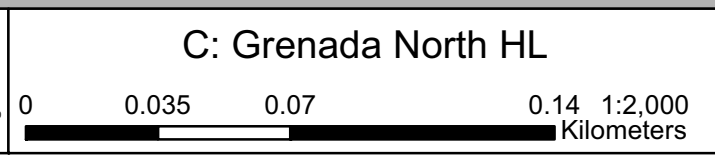
**DATA STATEMENT**

Property boundaries  
Land Information NZ  
Licence W10355347/2  
Crown Copyright reserved  
Accuracy in urban areas: +/-1m  
Accuracy in rural areas: +/-30m

Other data has been  
compiled from a  
variety of sources and  
its accuracy may vary

Any contours displayed  
are only approximate  
and must not be used for  
detailed engineering design

Colour Orthophotography 1:500  
From Feb-2002 owned by  
Terralink International Ltd and  
used under licence by WCC



N

**Absolutely  
POSITIVELY  
Wellington**

No Road or Paving  
WELLINGTON CITY COUNCIL





Author: Andrew Thomas

**DATA STATEMENT**

Property boundaries  
Land Information NZ  
Licence W1035347/2  
Crown Copyright reserved  
Accuracy in urban areas: +/-1m  
Accuracy in rural areas: +/-30m

Other data has been  
compiled from a  
variety of sources and  
its accuracy may vary

Any contours displayed  
are only approximate  
and must not be used for  
detailed engineering design

Topographic data:  
Wellington City Council  
WCC copyright reserved  
Accuracy: +/-30cm

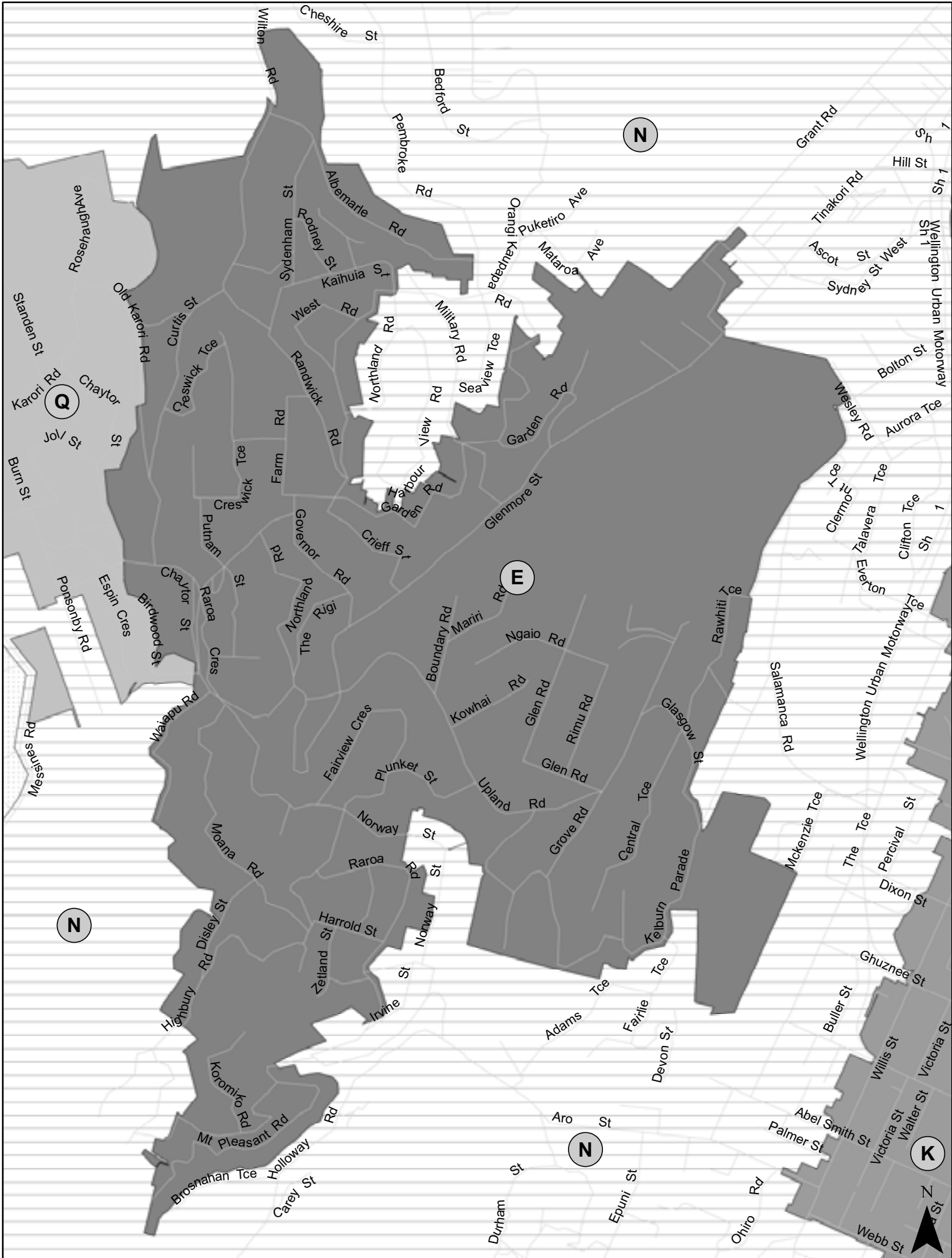
Colour Orthophotography 1:500  
from Feb 2002, owned by  
Terralink International Ltd and  
used under licence by WCC

### D: Happy Valley - Frobisher



**Absolutely**  
**POSITIVELY**  
No Road at Pines  
WELLINGTON CITY COUNCIL  
**Wellington**

Date: 23/06/2006  
File Location: \\civic\gis\5



Author: Andrew Thomas

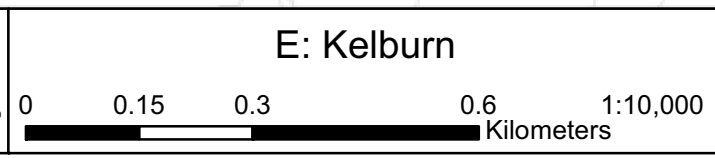
**DATA STATEMENT**

Property boundaries  
Land Information NZ  
Licence WNZ055347/2  
Crown Copyright reserved  
Accuracy in urban areas: +/-1m  
Accuracy in rural areas: +/-30m

Other data has been  
compiled from a  
variety of sources and  
its accuracy may vary

Any contours displayed  
are only approximate  
and must not be used for  
detailed engineering design

Colour Orthophotography 1:500  
from Feb 2002 owned by  
Terralink International Ltd and  
used under licence by WCC

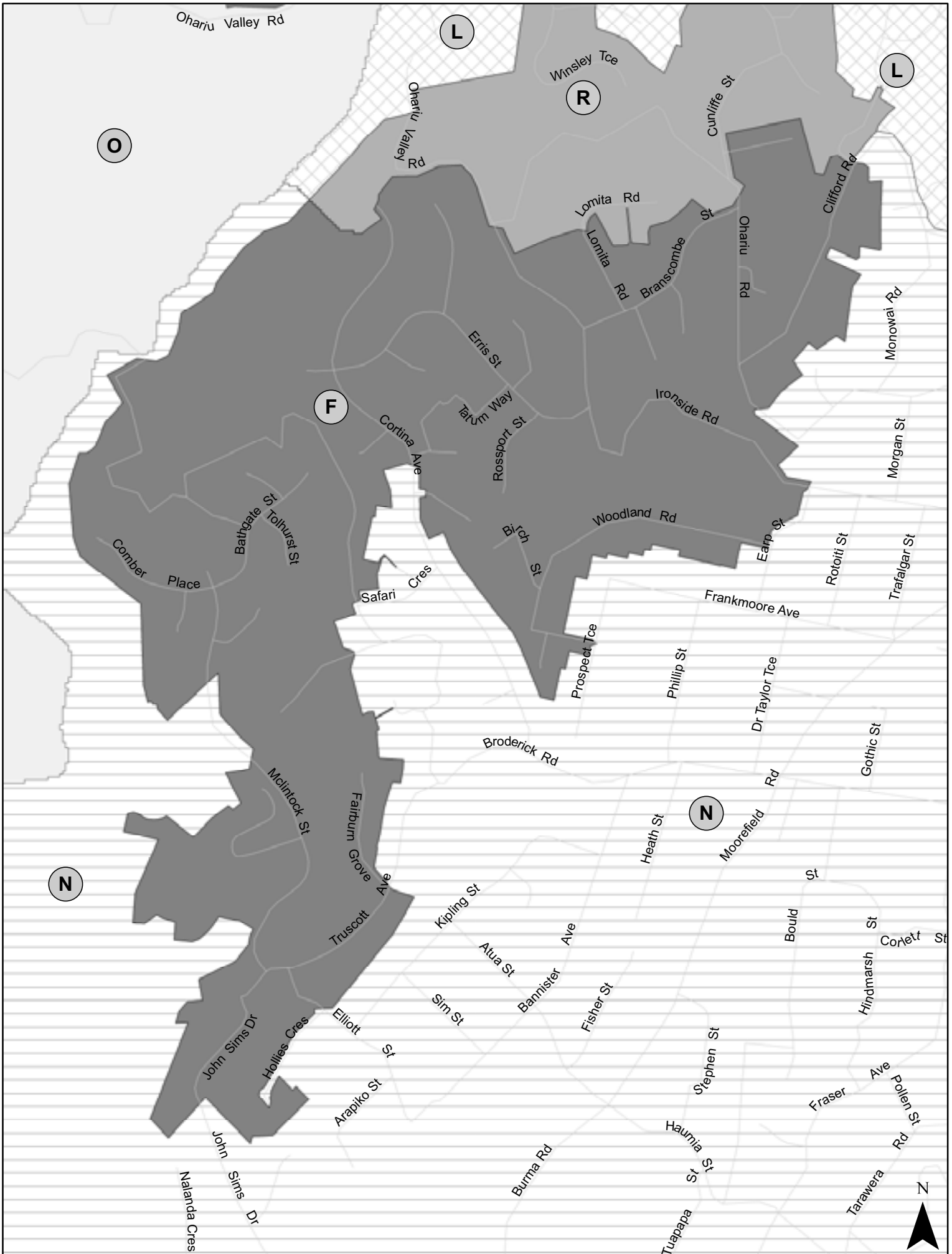


**Absolutely  
POSITIVELY**

NO ROAD # PLEASE  
**WELLINGTON CITY COUNCIL**

**Wellington**

Date: 23/06/2006  
File Location: \\civic\gis\5



Author: Andrew Thomas

**DATA STATEMENT**

Property boundaries  
Land Information NZ  
Licence WNZ55347/2  
Crown Copyright reserved  
Accuracy in urban areas: +/-1m  
Accuracy in rural areas: +/-30m

Other data has been  
compiled from a  
variety of sources and  
its accuracy may vary

Any contours displayed  
are only approximate  
and must not be used for  
detailed engineering design

Topographic data:  
Wellington City Council  
WCC copyright reserved  
Accuracy: +/-30cm

Colour Orthophotography 1:500  
From Feb 2002 owned by  
Terralink International Ltd and  
used under licence by WCC

### F: Central - Johnsonville West





Author: Andrew Thomas

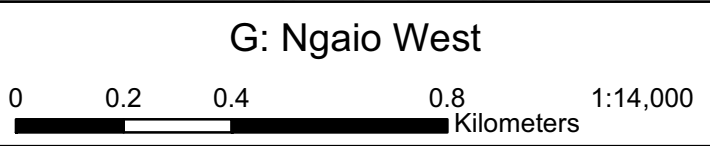
**DATA STATEMENT**

Property boundaries  
Land Information NZ  
Licence WNP35347/2  
Crown Copyright reserved  
Accuracy in urban areas: +/-1m  
Accuracy in rural areas: +/-30m

Other data has been  
compiled from a  
variety of sources and  
its accuracy may vary

Any contours displayed  
are only approximate  
and must not be used for  
detailed engineering design

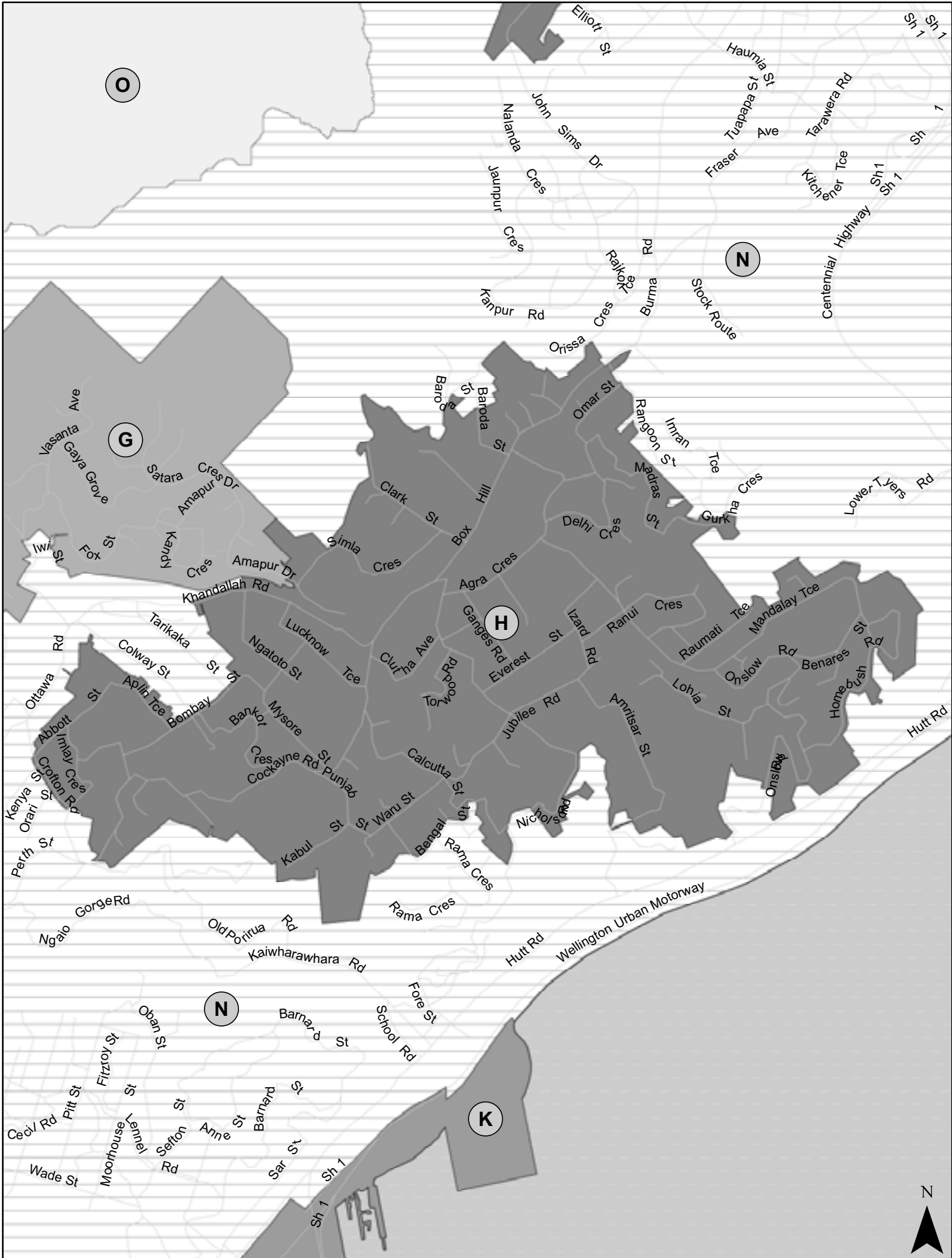
Colour Orthophotography 1:500  
from Feb 2002 owned by  
Terralink International Ltd and  
used under licence by WCC



**Absolutely  
POSITIVELY  
Wellington**

No Road at Pines  
WELLINGTON CITY COUNCIL





Author: Andrew Thomas

**Knowledge Solutions**

Date: 23/06/2006  
File Location: \\civic\gis\$

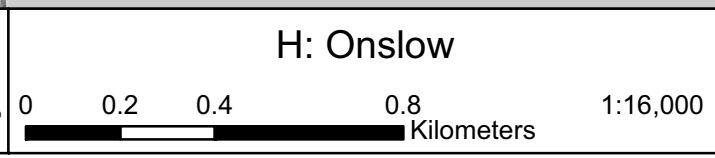
**DATA STATEMENT**

Property boundaries  
Land Information NZ  
Licence WNV055347/2  
Crown Copyright reserved  
Accuracy in urban areas: +/-1m  
Accuracy in rural areas: +/-30m

Other data has been compiled from a variety of sources and its accuracy may vary

Any contours displayed are only approximate and must not be used for detailed engineering design

Colour Orthophotography 1:500 from Feb 2002 owned by Terralink International Ltd and used under licence by WCC



**Absolutely POSITIVELY**

No Brakes at Pines  
WELLINGTON CITY COUNCIL

**Wellington**



Author: Andrew Thomas

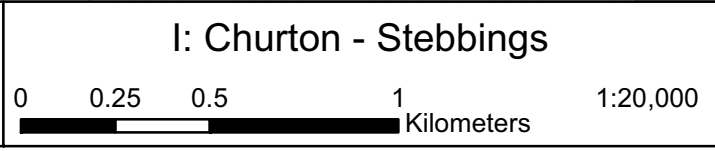
**DATA STATEMENT**

Property boundaries  
Land Information NZ  
Licence WNV353472  
Crown Copyright reserved  
Accuracy in urban areas: +/-1m  
Accuracy in rural areas: +/-30m

Other data has been  
compiled from a  
variety of sources and  
its accuracy may vary

Any contours displayed  
are only approximate  
and must not be used for  
detailed engineering design

Colour Orthophotography 1:500  
From Feb 2002 owned by  
Terralink International Ltd and  
used under licence by WCC



**Absolutely POSITIVELY**  
No Brakes at Pinkies  
WELLINGTON CITY COUNCIL  
**Wellington**

Date: 23/06/2006  
File Location: \\civic\gis\5



Author: Andrew Thomas

**Knowledge Solutions**

Date: 23/06/2006  
File Location: \\civic\gis\5

**DATA STATEMENT**

Property boundaries  
Land Information NZ  
Licence W035347/2  
Crown Copyright reserved  
Accuracy in urban areas: +/-1m  
Accuracy in rural areas: +/-30m

Other data has been  
compiled from a  
variety of sources and  
its accuracy may vary

Any contours displayed  
are only approximate  
and must not be used for  
detailed engineering design

Colour Orthophotography 1:500  
from Feb 2002 owned by  
Terralink International Ltd and  
used under licence by WCC

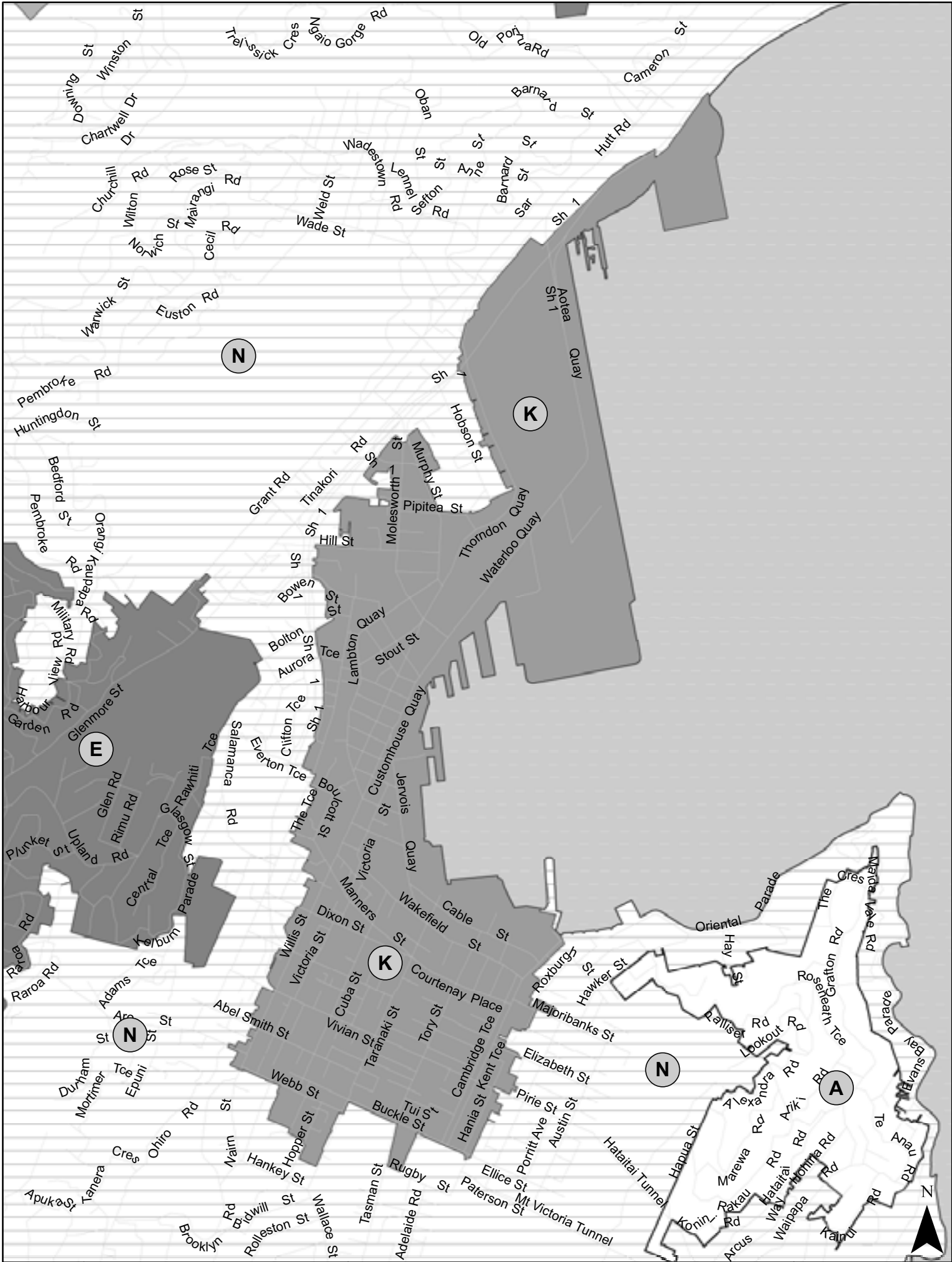
**J: Northern - Grenada - Lincolnshire**

0 0.2 0.4 0.8 1:18,000

Kilometers

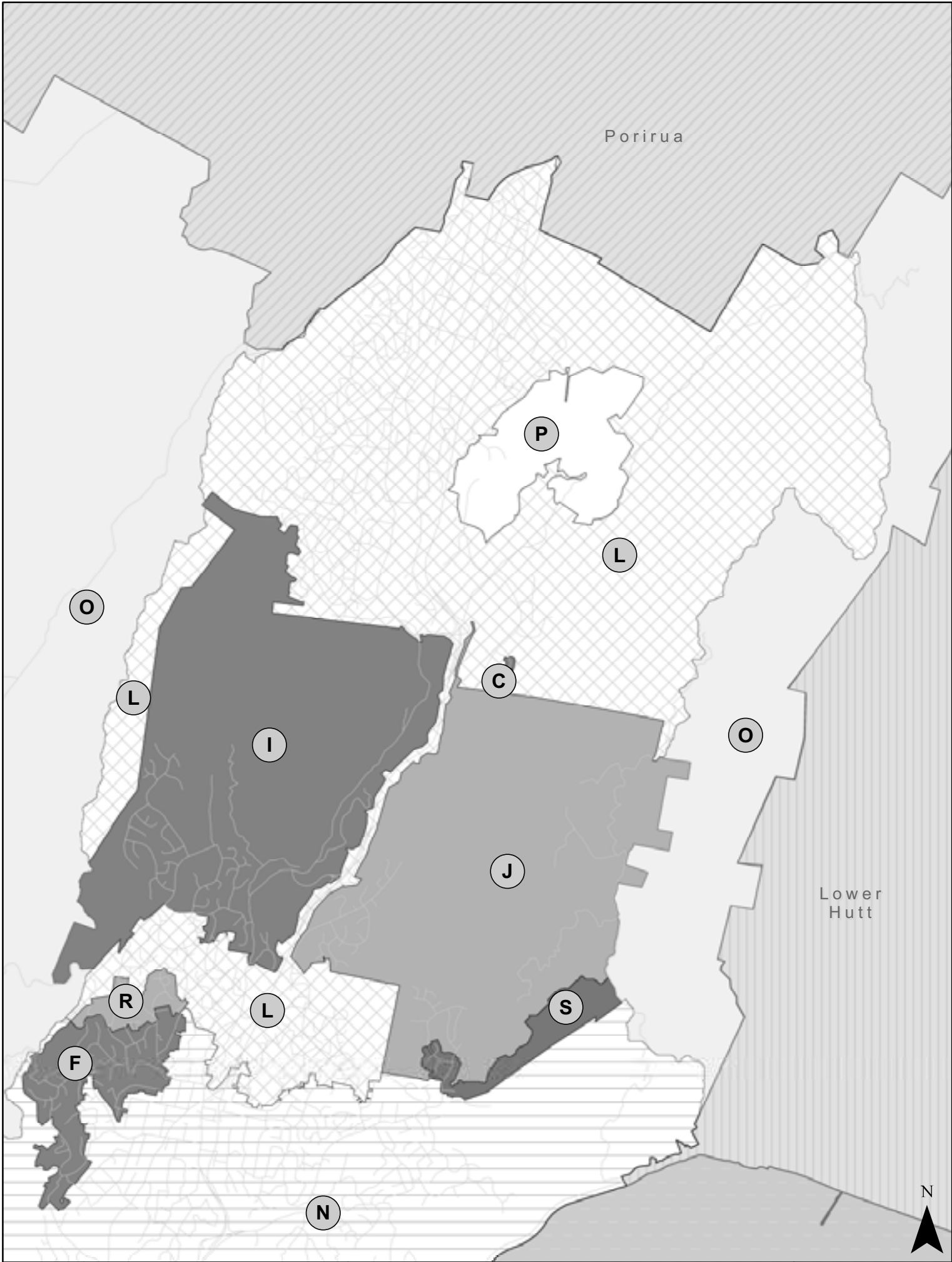
**Absolutely POSITIVELY**  
No One is Behind  
Wellington City Council





<p>Author: Andrew Thomas</p> <p><b>Knowledge Solutions</b></p> <p>Date: 23/06/2006 File Location: \\civic\gis\</p>	<p><b>DATA STATEMENT</b></p> <p>Property boundaries Land Information NZ Licence W100535472 Crown Copyright reserved Accuracy in urban areas: +/-1m Accuracy in rural areas: +/-30m</p> <p>Other data has been compiled from a variety of sources and its accuracy may vary</p> <p>Any contours displayed are only approximate and must not be used for detailed engineering design</p> <p>Colour Orthophotography 1:500 from Feb 2002 owned by Terralink International Ltd and used under licence by WCC</p>	<p style="text-align: center;"><b>K: Inner City</b></p> <p style="text-align: center;">0      0.35      0.7      1.4      1:20,000 Kilometers</p>	<p style="text-align: center;"><b>Absolutely POSITIVELY Wellington</b></p> <p style="text-align: center;"><small>No Road at Pōneke WELLINGTON CITY COUNCIL</small></p>
--	--	---	--





Author: Andrew Thomas

**DATA STATEMENT**

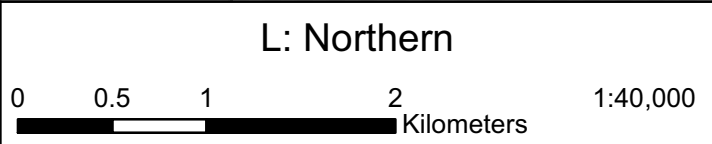
Property boundaries  
Land Information NZ  
Licence W10353472  
Crown Copyright reserved  
Accuracy in urban areas: +/-1m  
Accuracy in rural areas: +/-30m

Other data has been  
compiled from a  
variety of sources and  
its accuracy may vary

Any contours displayed  
are only approximate  
and must not be used for  
detailed engineering design

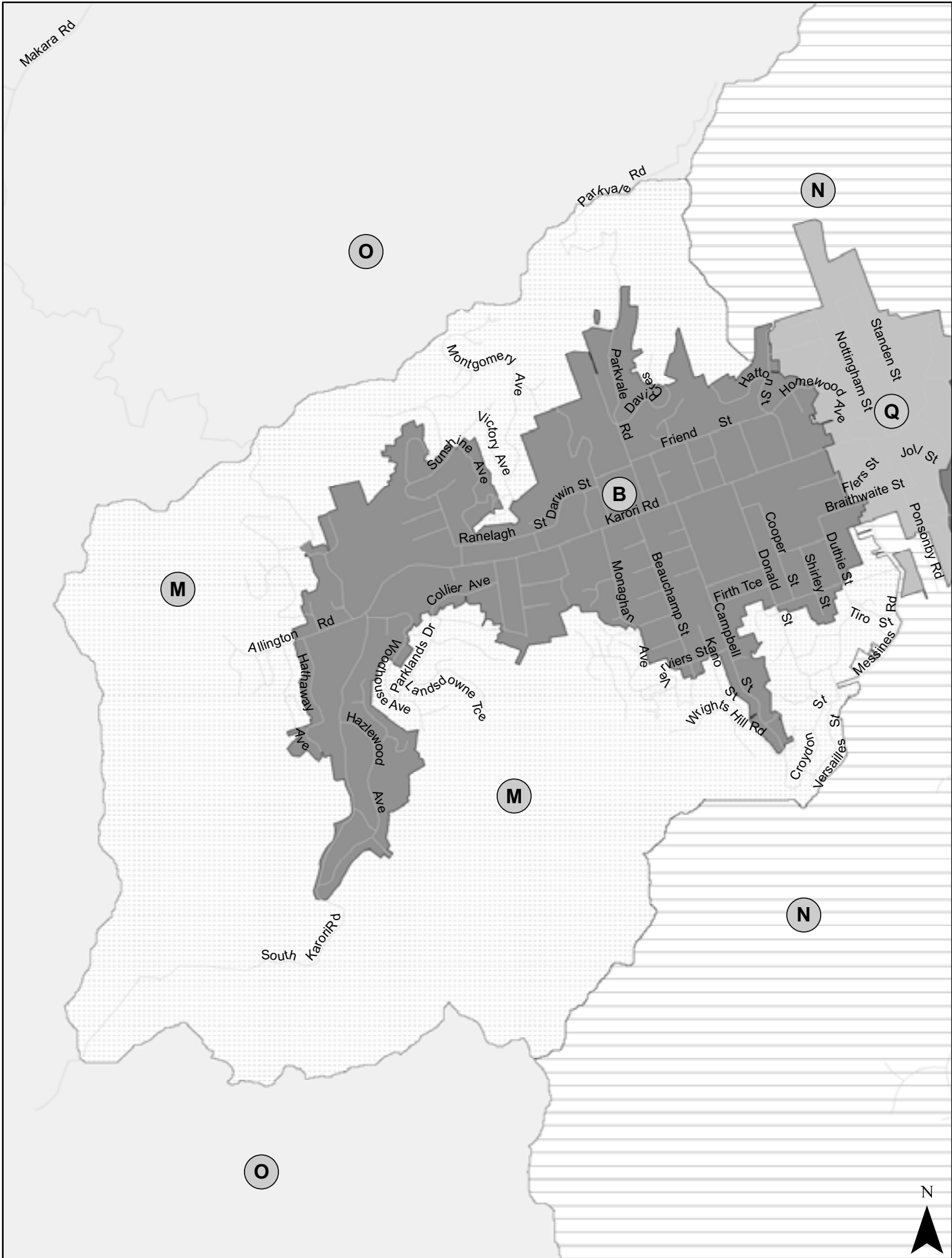
Topographic data:  
Wellington City Council  
WCC copyright reserved  
Accuracy: +/- 30cm

Colour Orthophotography 1:500  
from Feb 2002 owned by  
Terralink International Ltd and  
used under licence by WCC



**Absolutely  
POSITIVELY  
Wellington**

No Road at Ponaki  
WELLINGTON CITY COUNCIL



Author: Andrew Thomas

**Knowledge Solutions**

Date: 23/06/2006  
File Location: \\civic\gis\5

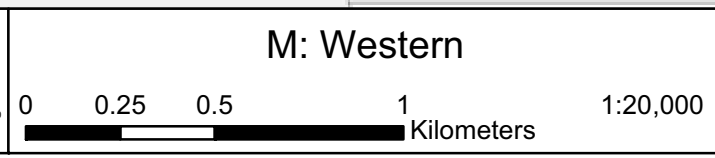
**DATA STATEMENT**

Property boundaries  
Land Information NZ  
Licence WNZ55347/2  
Crown Copyright reserved  
Accuracy in urban areas: +/-1m  
Accuracy in rural areas: +/-30m

Other data has been compiled from a variety of sources and its accuracy may vary

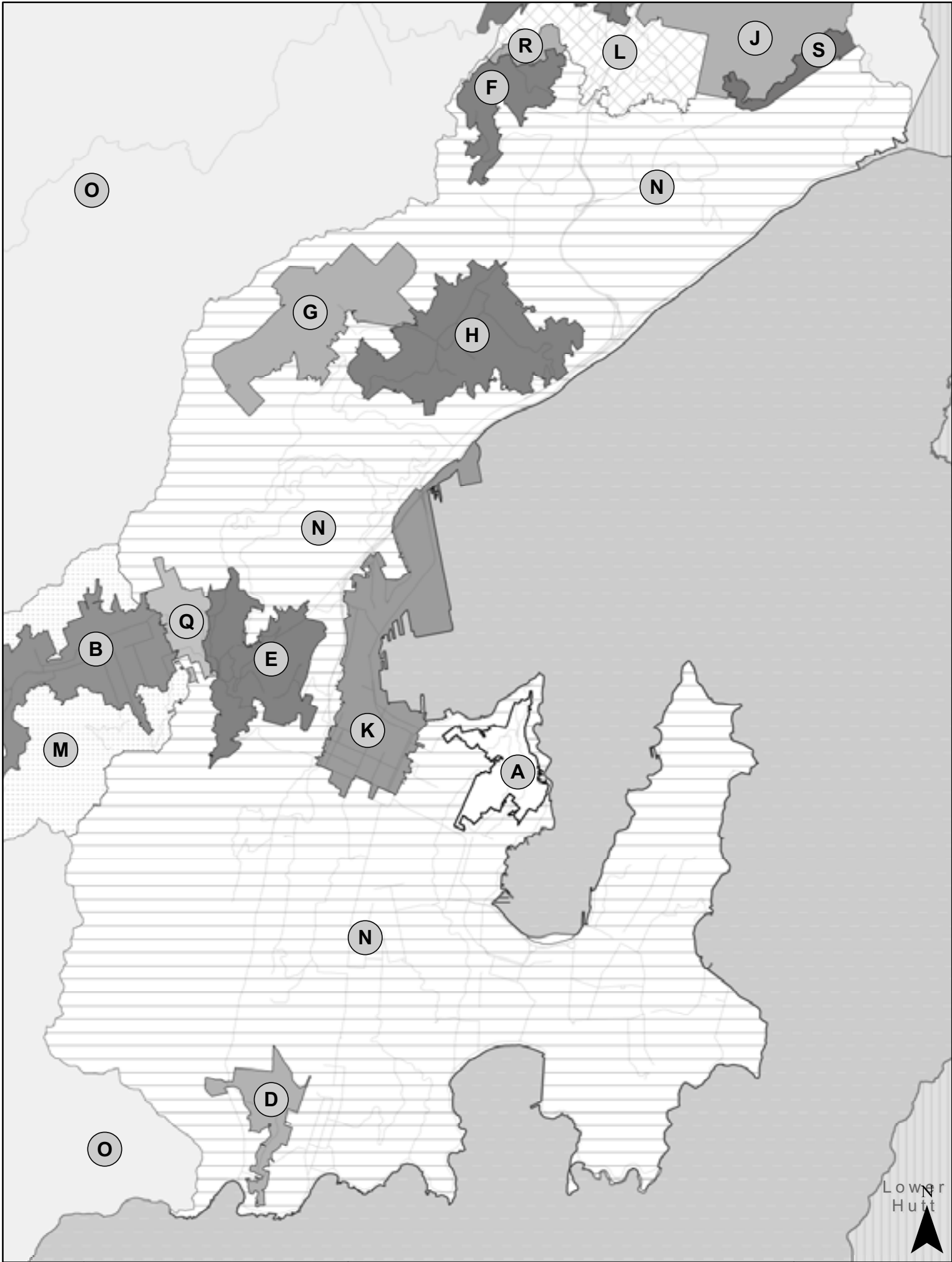
Any contours displayed are only approximate and must not be used for detailed engineering design

Colour Orthophotography 1:500  
From Feb 2002 owned by Terralink International Ltd and used under licence by WCC



**Absolutely POSITIVELY**  
No Road is Pioneered  
WELLINGTON CITY COUNCIL

**Wellington**



Author: Andrew Thomas

**Knowledge Solutions**

Date: 23/06/2006  
File Location: \\civic\gis\$

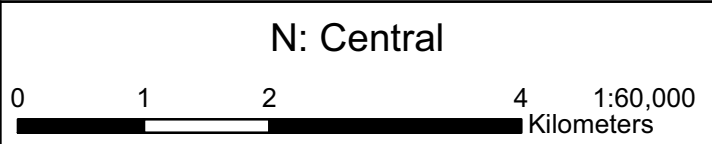
**DATA STATEMENT**

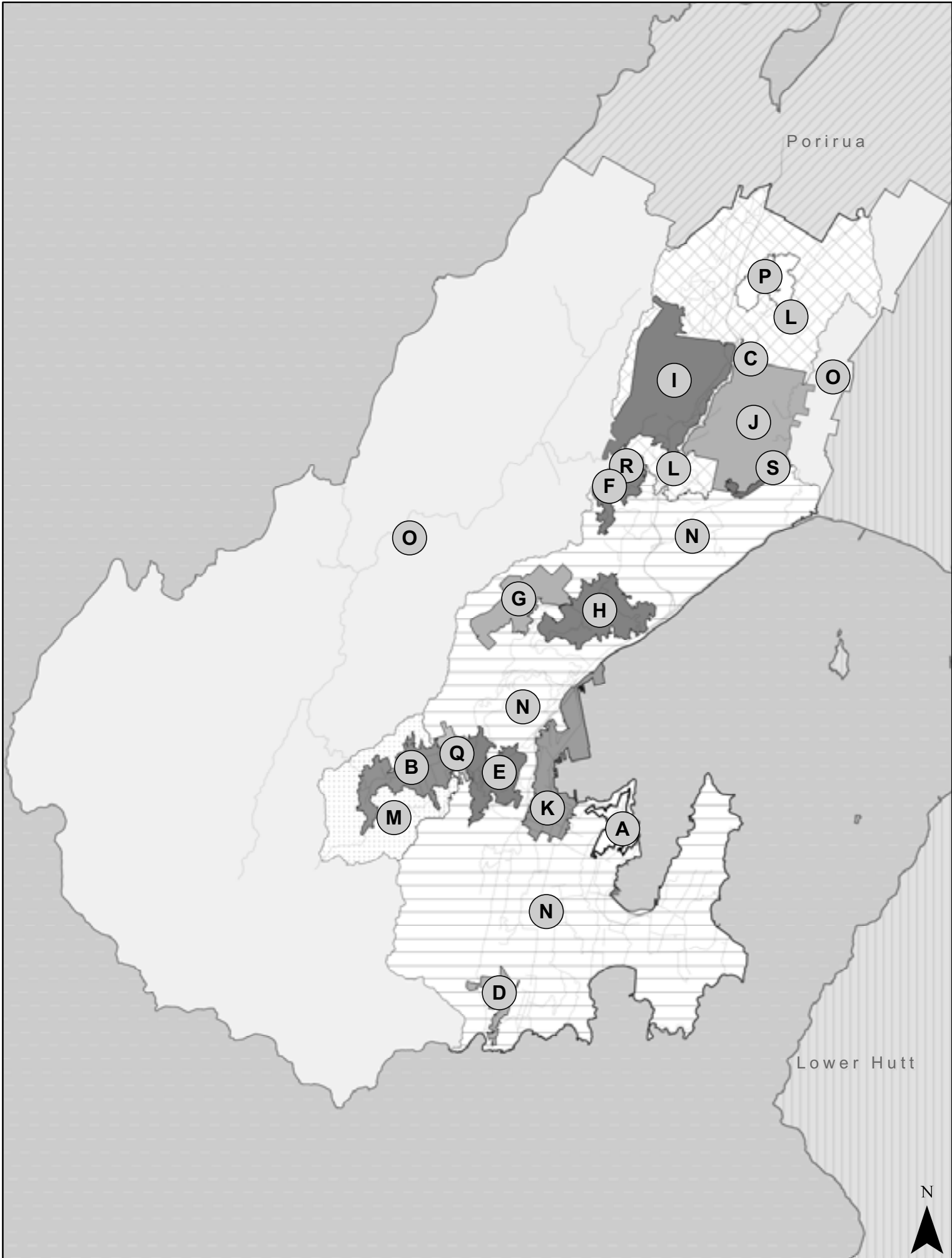
Property boundaries  
Land Information NZ  
Licence W10055347/2  
Crown Copyright reserved  
Accuracy in urban areas: +/-1m  
Accuracy in rural areas: +/-30m

Other data has been compiled from a variety of sources and its accuracy may vary

Any contours displayed are only approximate and must not be used for detailed engineering design

Colour Orthophotography 1:500 from Feb 2002 owned by Terralink International Ltd and used under licence by WCC





Author: Andrew Thomas

**Knowledge Solutions**

Date: 23/06/2006  
File Location: \\civic\gis\$

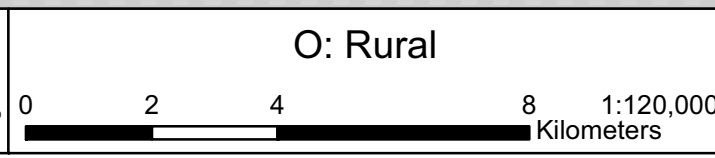
**DATA STATEMENT**

Property boundaries  
Land Information NZ  
Licence W10353547/2  
Crown Copyright reserved  
Accuracy in urban areas: +/-1m  
Accuracy in rural areas: +/-30m

Other data has been compiled from a variety of sources and its accuracy may vary

Any contours displayed are only approximate and must not be used for detailed engineering design

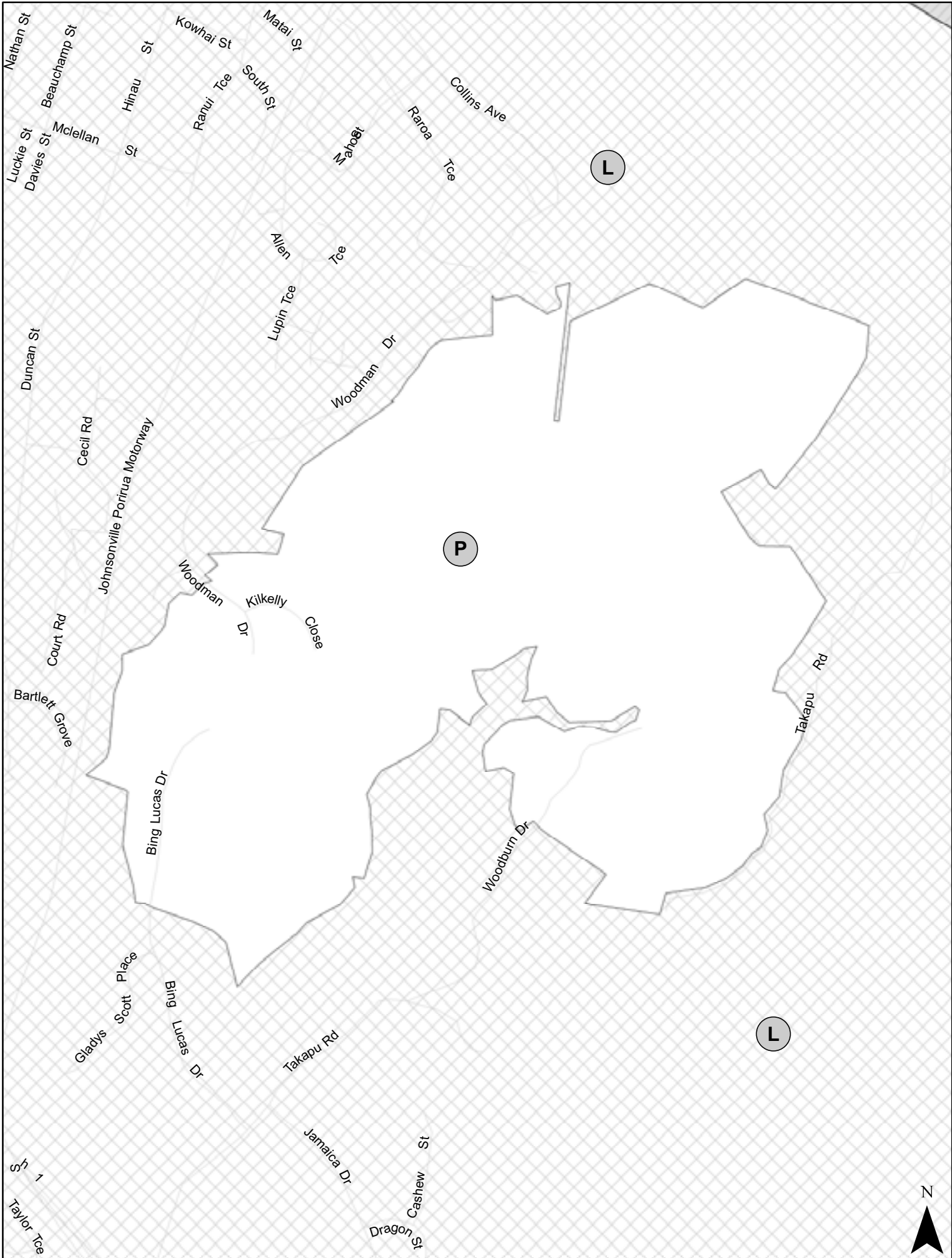
Colour Orthophotography 1:500  
From Feb 2002 owned by Terralink International Ltd and used under licence by WCC



**Absolutely POSITIVELY**  
No Road at Ponaki  
Wellington City Council

**Wellington**





Author: Andrew Thomas

**Knowledge Solutions**

Date: 23/06/2006  
File Location: \\civic\gis\

**DATA STATEMENT**

Property boundaries  
Land Information NZ  
Licence WNZ353472  
Crown Copyright reserved  
Accuracy in urban areas: +/-1m  
Accuracy in rural areas: +/-30m

Other data has been compiled from a variety of sources and its accuracy may vary

Any contours displayed are only approximate and must not be used for detailed engineering design

Colour Orthophotography 1:500 from Feb 2002 owned by Terralink International Ltd and used under licence by WCC



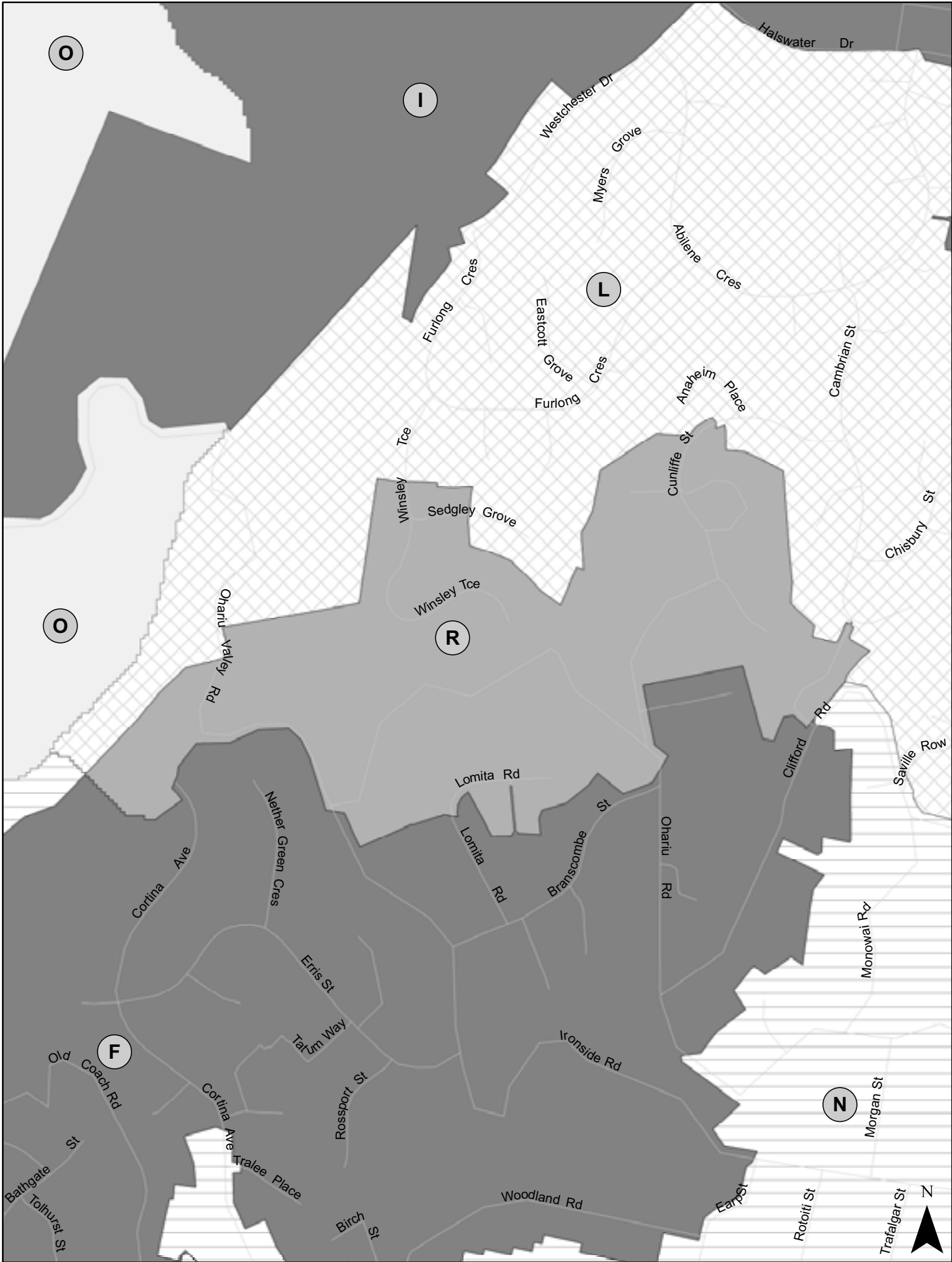
**Absolutely POSITIVELY**

NO ROAD BY PINKS  
WELLINGTON CITY COUNCIL

**Wellington**







Author: Andrew Thomas

**Knowledge Solutions**

Date: 23/06/2006  
File Location: \\civic\gis\5

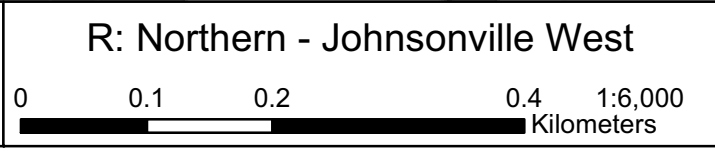
**DATA STATEMENT**

Property boundaries  
Land Information NZ  
Licence W1035347/2  
Crown Copyright reserved  
Accuracy in urban areas: +/-1m  
Accuracy in rural areas: +/-30m

Other data has been  
compiled from a  
variety of sources and  
its accuracy may vary

Any contours displayed  
are only approximate  
and must not be used for  
detailed engineering design

Colour Orthophotography 1:500  
From Feb 2002 owned by  
Terralink International Ltd and  
used under licence by WCC



**Absolutely POSITIVELY**  
No Bars at Pines  
WELLINGTON CITY COUNCIL  
**Wellington**



Author: Andrew Thomas

**Knowledge Solutions**

Date: 23/06/2006  
File Location: \\civic\gis\5

**DATA STATEMENT**

Property boundaries  
Land Information NZ  
Licence W1035347/2  
Crown Copyright reserved  
Accuracy in urban areas: +/-1m  
Accuracy in rural areas: +/-30m

Other data has been compiled from a variety of sources and its accuracy may vary

Any contours displayed are only approximate and must not be used for detailed engineering design

Colour Orthophotography 1:500  
From Feb 2002 owned by Terralink International Ltd and used under licence by WCC

**S: Central - Grenada - Lincolnshire**

0 0.15 0.3 0.6 1:10,000  
Kilometers

**Absolutely POSITIVELY**  
No Road at Pines  
WELLINGTON CITY COUNCIL  
**Wellington**