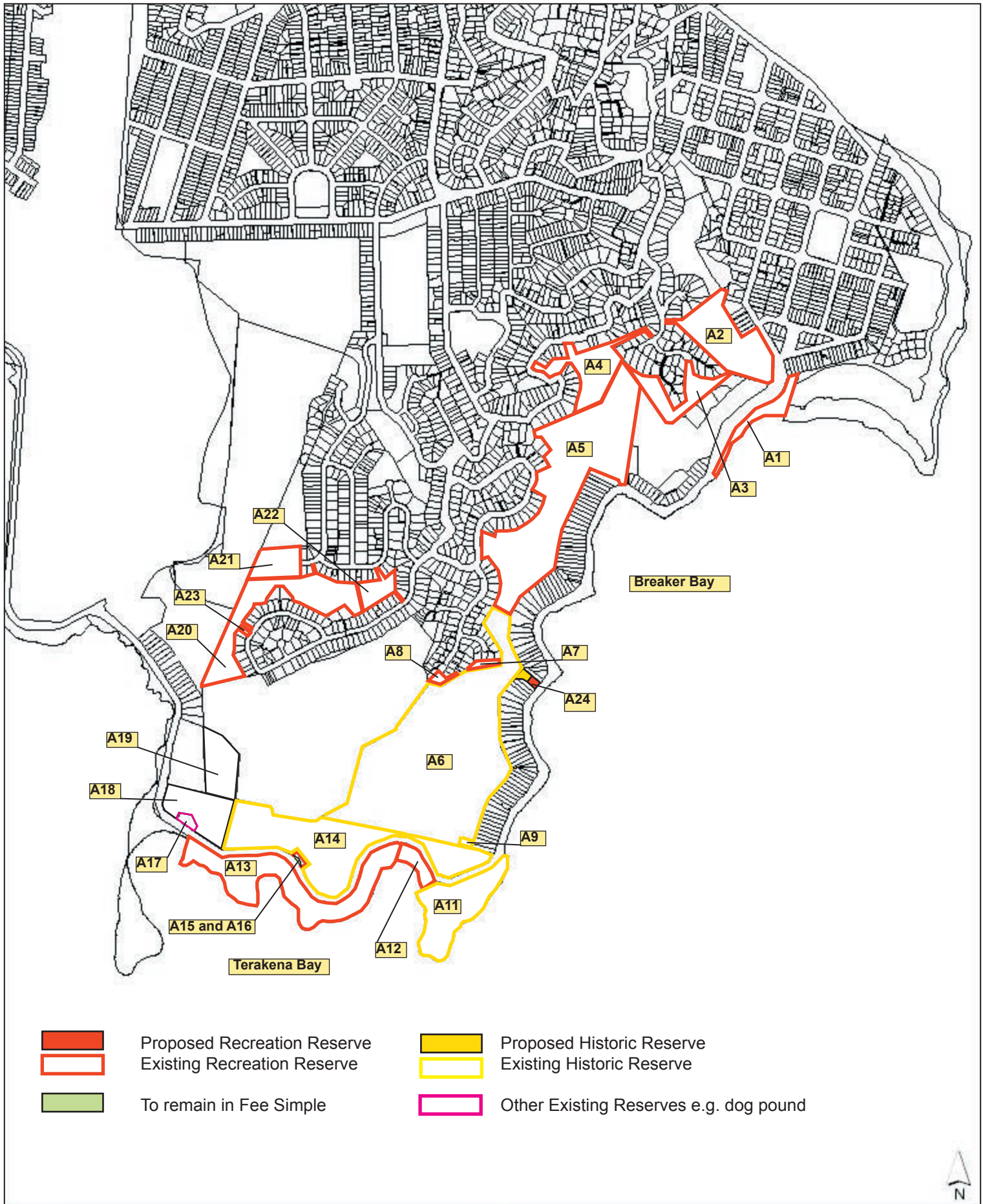
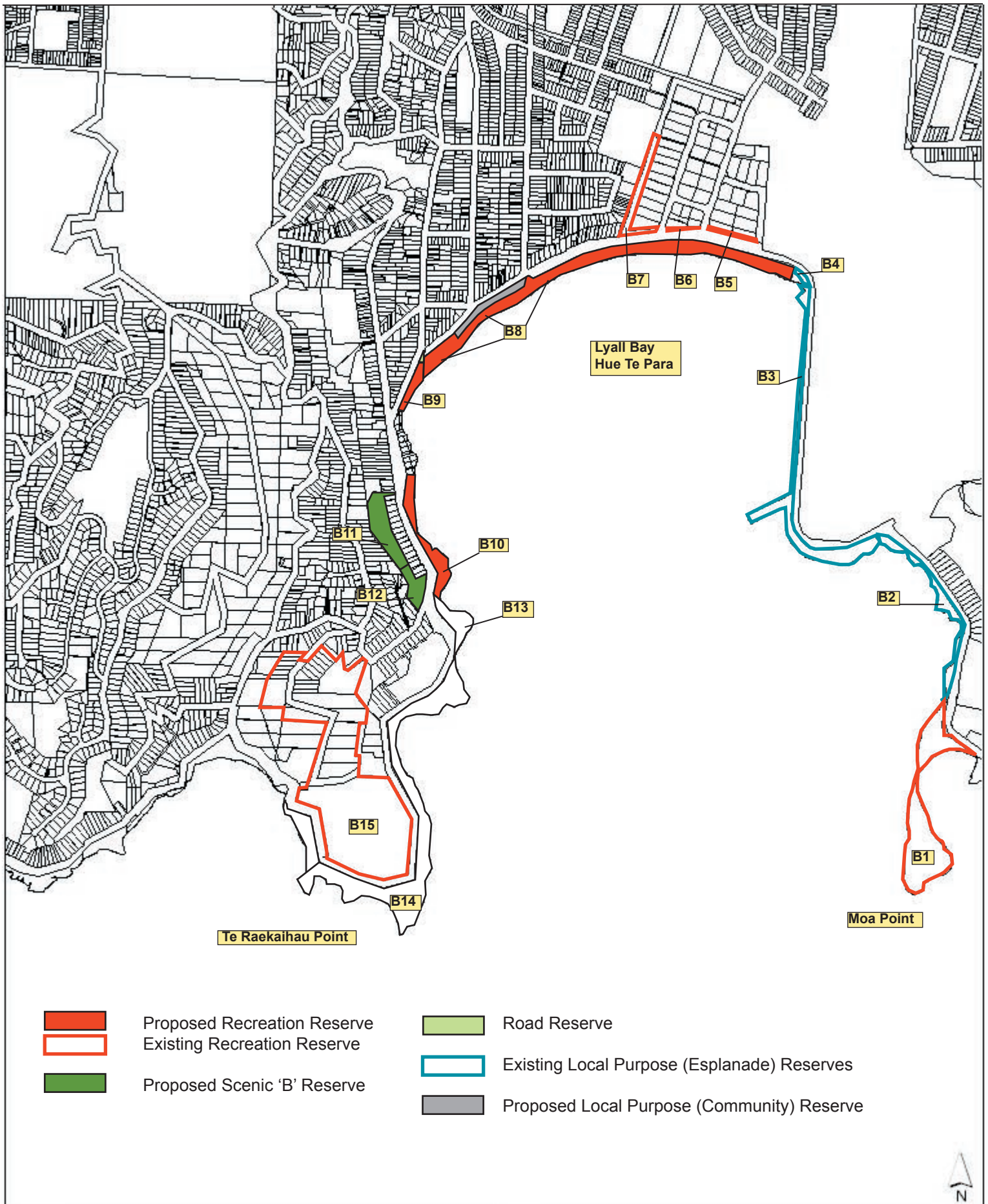


## 2. Site Maps - South Coast Lands - Site Map A



# South Coast Lands - Site Map B



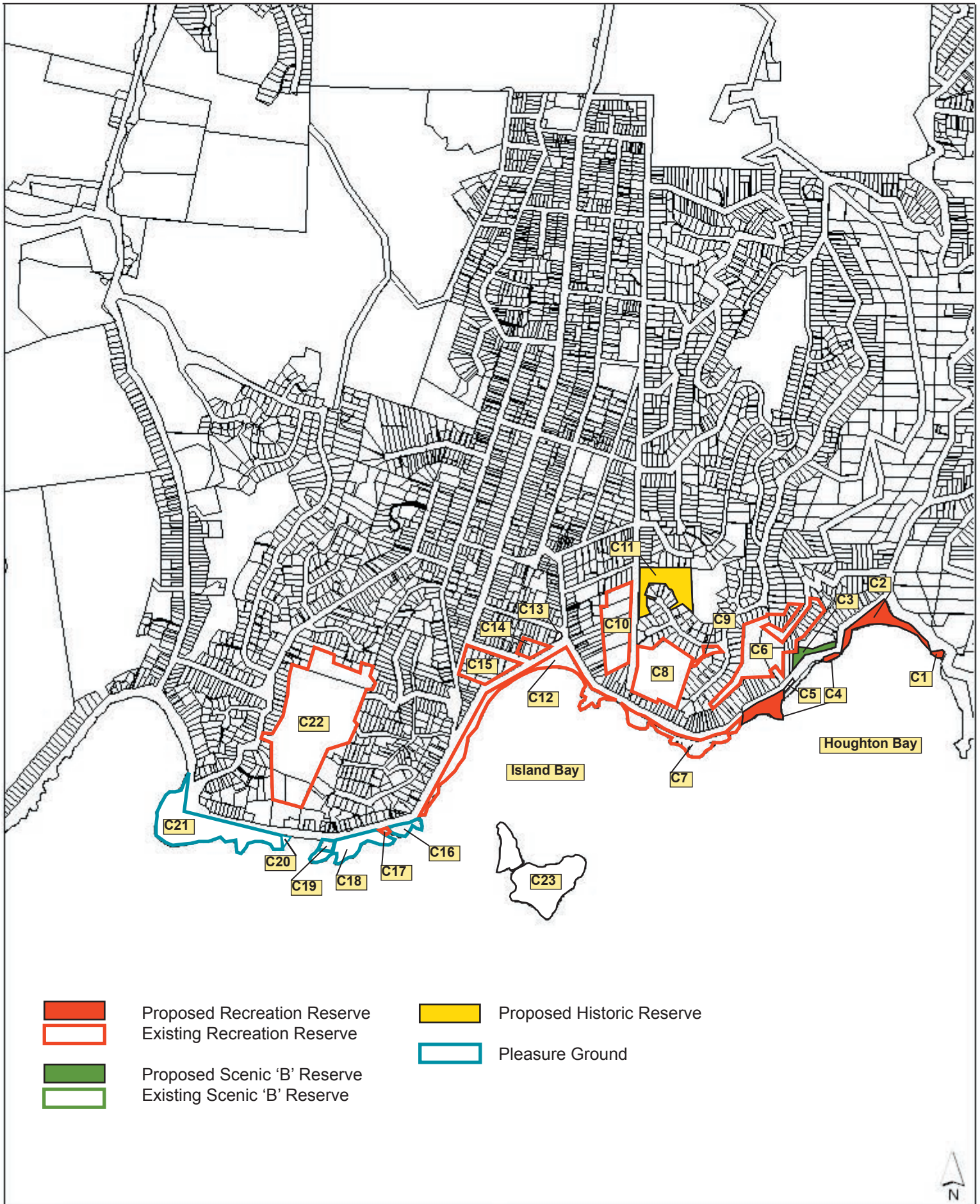
Property Boundaries Land Information NZ  
 Licence WN0853547/2  
 Crown Copyright Reserved  
 Accuracy in urban areas generally +/-1m  
 Accuracy in rural areas generally +/-30m


MAP B

Parcel Boundaries owned and supplied by  
 Land Information New Zealand

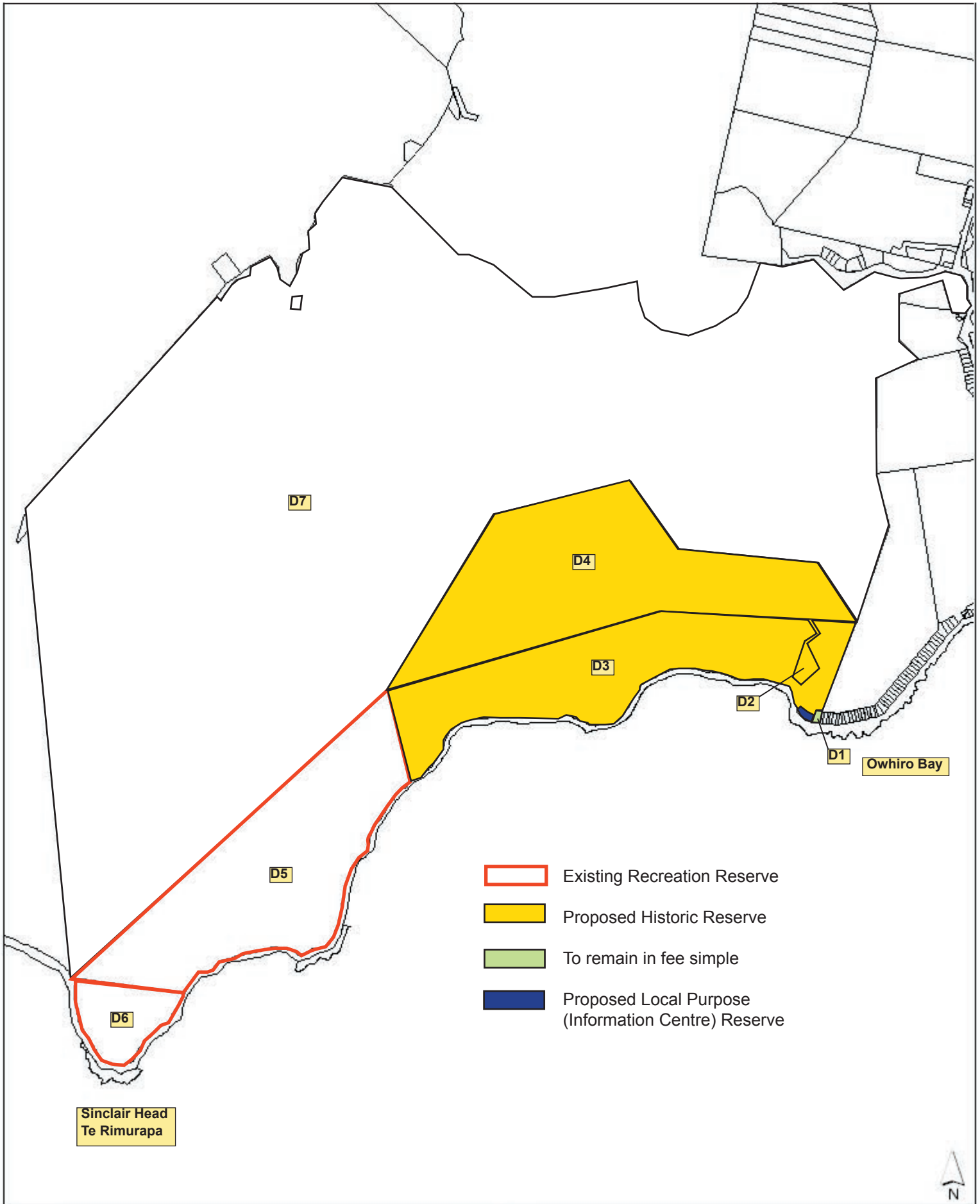


# South Coast Lands - Site Map C



- |  |                             |   |                           |
|--|-----------------------------|---|---------------------------|
|  | Proposed Recreation Reserve |  | Proposed Historic Reserve |
|  | Existing Recreation Reserve |  | Pleasure Ground           |
|  | Proposed Scenic 'B' Reserve |   |                           |
|  | Existing Scenic 'B' Reserve |   |                           |

# South Coast Lands - Site Map D



Property Boundaries Land Information NZ  
 Licence WN0853547/2  
 Crown Copyright Reserved  
 Accuracy in urban areas generally +/-1m  
 Accuracy in rural areas generally +/-30m

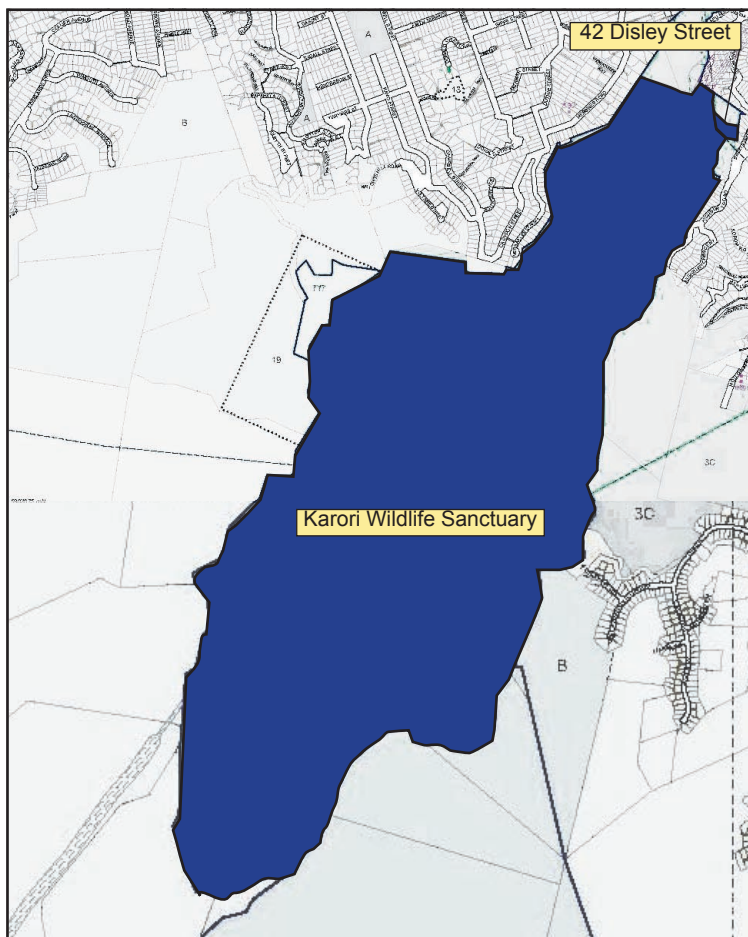
MAP D



Parcel Boundaries owned and supplied by  
 Land Information New Zealand

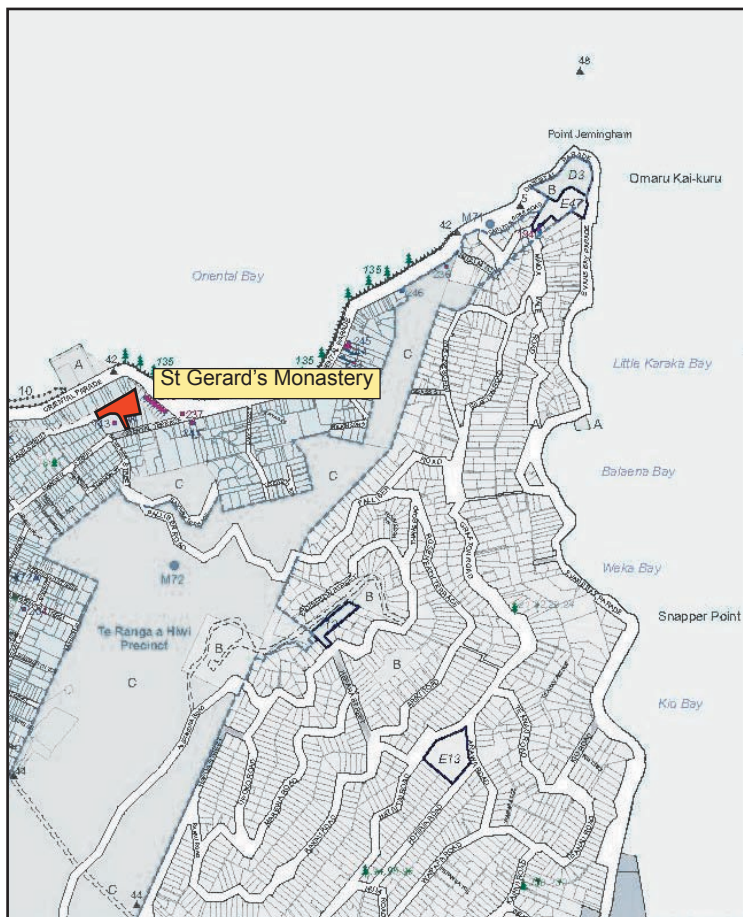
0 150 300 600 900 1,200 1,500 Metres

**Absolutely**  
**POSITIVELY**  
 Wellington

# Other Lands - Site Map E

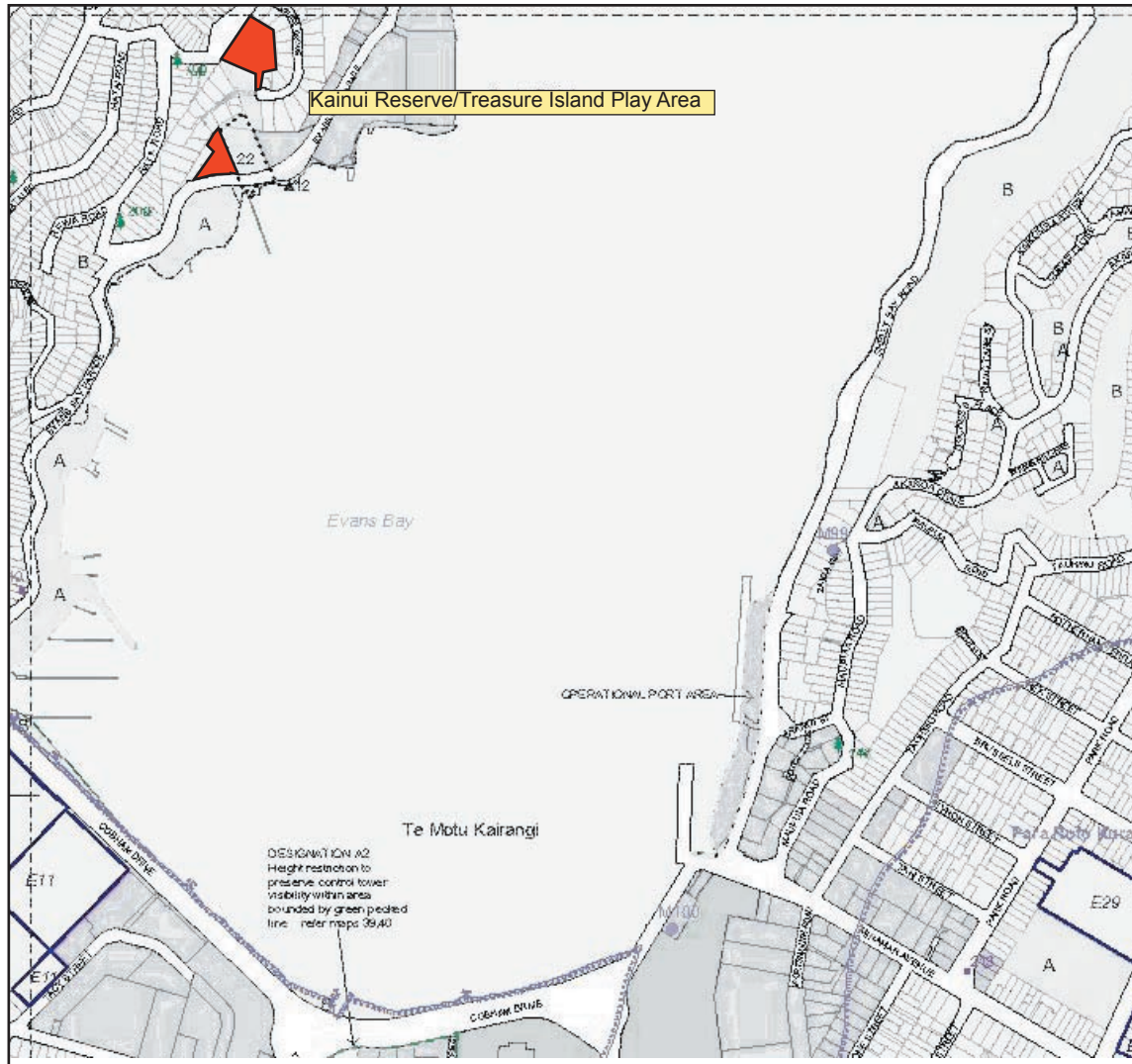


-  Proposed Recreation Reserve
-  Proposed Local Purpose (Wildlife Sanctuary and Water Purposes Reserve)



## OTHER RESERVES

# Other Lands - Site Map F



 Proposed Recreation Reserve

## OTHER RESERVES