


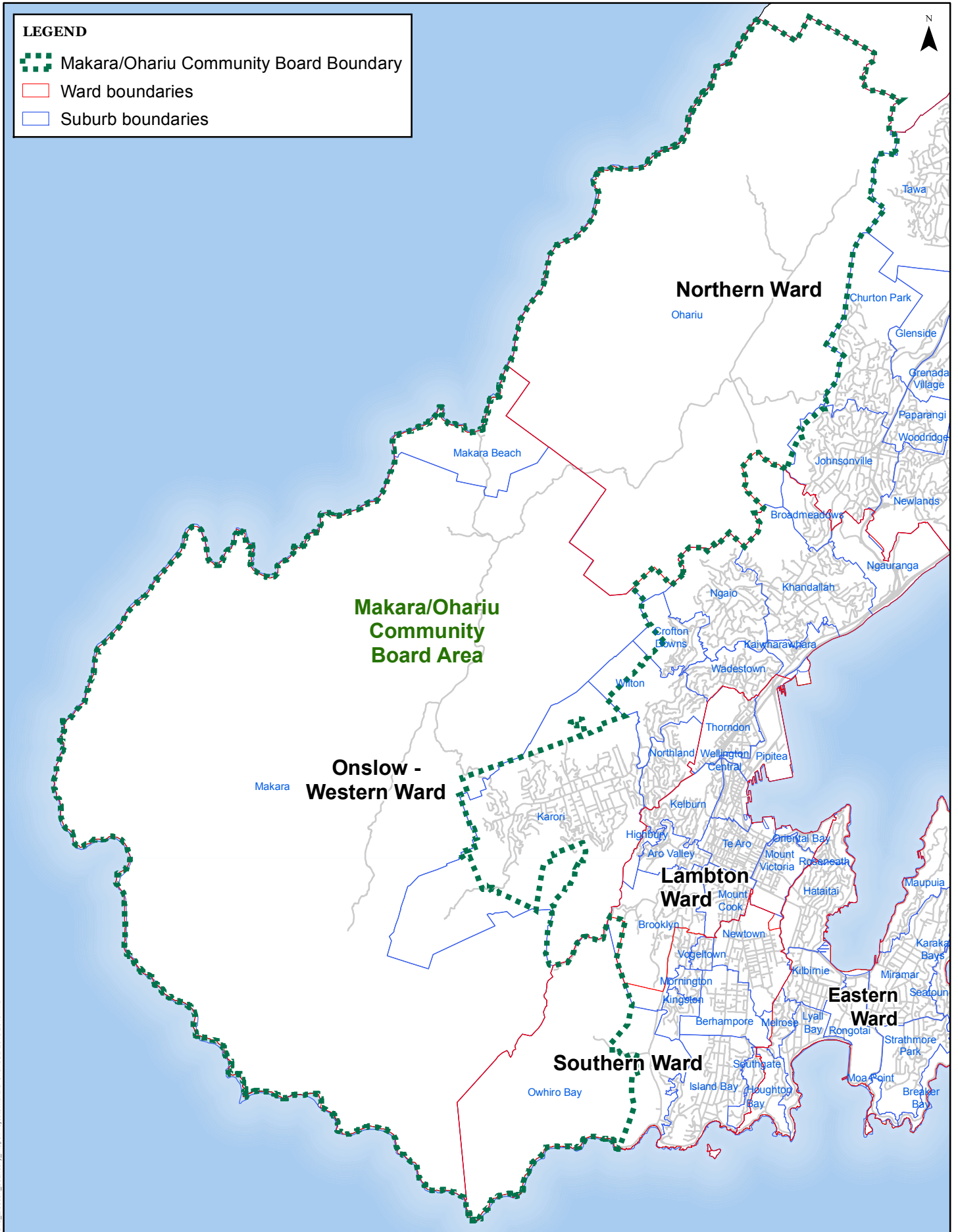
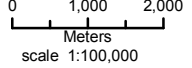


LEGEND

-  Makara/Ohariu Community Board Boundary
-  Ward boundaries
-  Suburb boundaries



Makara/Ohariu Community Board Boundary: 2016 - 2019 Triennium
as determined by the Local Government Commission



Property boundaries Land Information NZ Licence WN0853547/2. CROWN COPYRIGHT RESERVED. Accuracy in urban areas: +/-1m. Accuracy in rural areas: +/-30m. Topographic data: Wellington City Council WCC copyright reserved. Accuracy: +/- 30cm. Any contours displayed are only approximate and must not be used for detailed engineering design. Colour Orthophotography 1:500 flown March 2006 or Feb 2008 owned by Wellington City Council. Other data has been compiled from a variety of sources and its accuracy may vary.

MAP PRODUCED BY:
Wellington City Council
101 Wakefield Street
WELLINGTON, NZ

ORIGINAL MAP SIZE: A4
AUTHOR: bayly2s
DATE: 14/07/2016
REFERENCE: 11345

Absolutely Positively
Wellington City Council
Me Heke Ki Poneke