



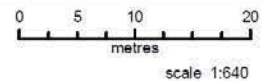


Evans Bay Marina is situated at the south end of Evans Bay Parade, where it meets Cobham Drive. The south end of the Marina car park is available for freedom camping with restrictions. Freedom camping in all other areas of the marina complex is prohibited.

Restrictions: Certified self-contained vehicles only, four nights max in a single calendar month.

Evans Bay, Wellington
Freedom camping restrictions & prohibited areas

-  Camping prohibited
-  Restrictions apply



Property boundaries, 20m Contours, road names, rail line, address & title points sourced from Land Information NZ. Crown Copyright reserved. Property boundaries accuracy: +/-1m in urban areas, +/-30m in rural areas. Census data sourced from Statistics NZ. Postcodes sourced from NZ Post. Assets, contours, water and drainage information shown is approximate and must not be used for detailed engineering design. Other data has been compiled from a variety of sources and its accuracy may vary, but is generally +/- 1m.

MAP PRODUCED BY:
Wellington City Council
101 Wakefield Street
WELLINGTON, NZ

ORIGINAL MAP SIZE: A4
AUTHOR: presto2j
DATE: 7/10/2014
REFERENCE:

Absolutely Positively
Wellington City Council
Me Heke Ki Pōneke