







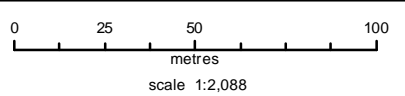




Oriental Bay Beach:
 Off leash - All times during winter
 Prohibited - All times during summer

LEGEND

-  Playgrounds
-  WCC Tracks
-  Original Dog Exercise Area Boundaries
-  Dogs On Leash
-  Restrictions Apply
-  Proposed Addition
-  Proposed Removal
-  Prohibited



XX. Freyberg and Oriental Bay Beaches

Property boundaries, 20m Contours, road names, rail line, address & title points sourced from Land Information NZ. Crown Copyright reserved. Property boundaries accuracy: +/-1m in urban areas, +/-30m in rural areas. Census data sourced from Statistics NZ. Postcodes sourced from NZ Post. Assets, contours, water and drainage information shown is approximate and must not be used for detailed engineering design. Other data has been compiled from a variety of sources and its accuracy may vary, but is generally +/- 1m.

MAP PRODUCED BY:
 Wellington City Council
 101 Wakefield Street
 WELLINGTON, NZ

ORIGINAL MAP SIZE: A3
 DATE: 23/03/2016
 AUTHOR: Kirov2b
 REFERENCE:

**Absolutely Positively
 Wellington City Council**
Me Heke Ki Pōneke

Filepath: C:\Bored\Dog Control Areas\1\grade\Dog_Control_Areas_Update.mxd