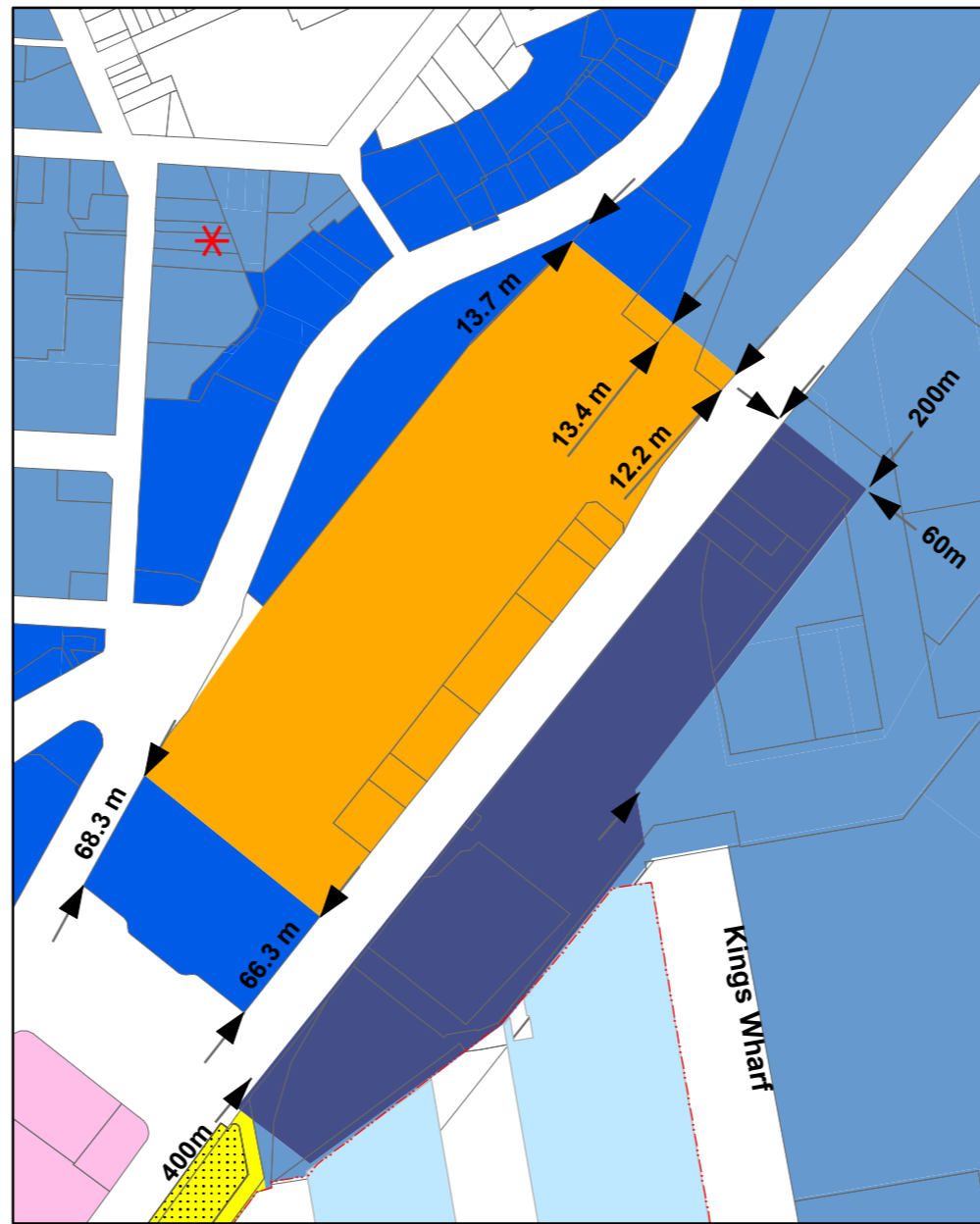


Molesworth St 1:4,000



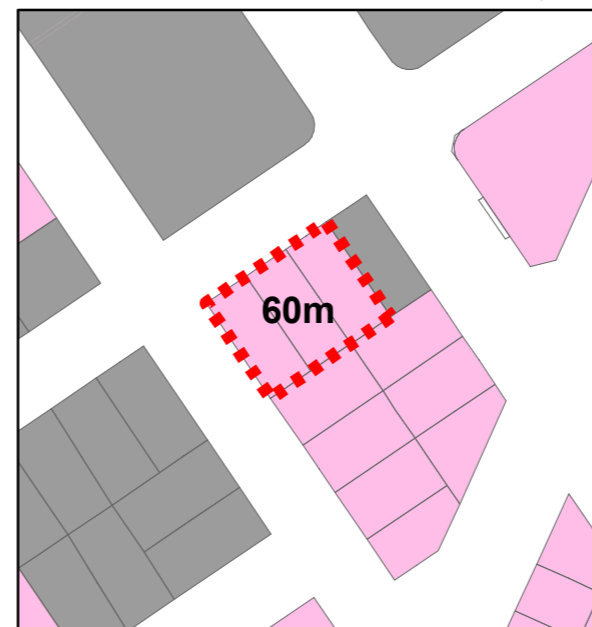
Thorndon Quay 1:4,000



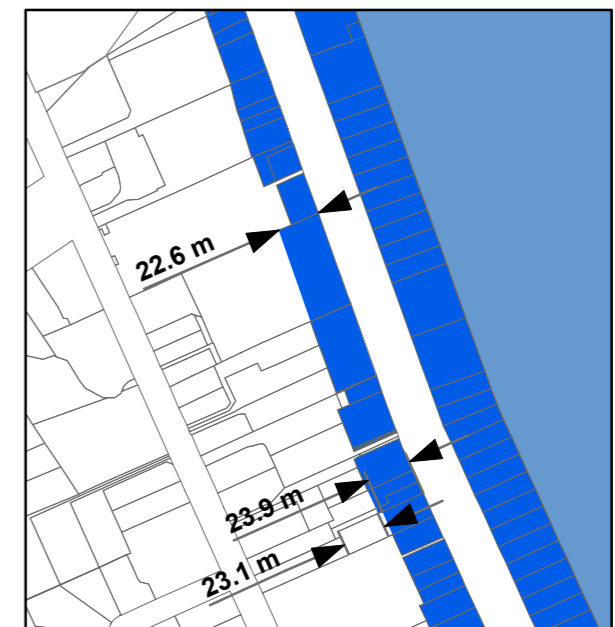
Webb St 1:4,000




Kent Terrace 1:4,000



Stout Street 1:2,000



Thorndon Quay 1:4,000



HIGH CITY AREA

Heights are measured in Metres above Mean Sea Level

LAMBTON HARBOUR AREA

Height Limit is Zero Metres above Mean Sea Level

Existing Buildings (Height limit is existing building height above Mean Sea Level)

18.5m height limit as specified in metres above Mean Sea Level Refer to Appendix 10, Chapter 13.

Heights are measured above ground level

- 50m
- 43.8m
- 40m
- 35.4m
- 27.0m
- 18.6m
- 14.4m
- 10.2m

HERITAGE AREA HEIGHT CONTROLS See rule 13.6.3.1.6

HEIGHT CONTROL FOR SITES NEAR OLD SAINT PAULS See rule 13.6.3.1.7

