

























LEGEND FOR PLANNING MAPS




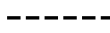

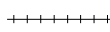









AREAS

	Central Area
	Curtis St Business
	Business 1
	Business 2
	Centre
	Urban Development Area
	Airport
	Institutional Precinct
	Inner Residential
	Outer Residential
	MDRA
	Rural
	Open Space A
	Open Space B
	Open Space C
	Conservation
	Sea
	Over water
	Unformed Legal Road
	Te Aro Corridor
	Lambton Harbour Area
	Pipitea Precinct Area




HAZARD AREAS

	Hazard (Fault Line) Area
	Hazard (Flooding) Area
	Hazard (Ground Shaking) Area




BOUNDARIES

	District Boundary
	Non Cadastral Boundary
	Designations (number references refer to Chapter 24 Schedule)
	Golf Course Boundary
	Airport Control Tower Restriction
	Railway Lines
	Specific Rules Apply
	Operational Port Area
	Port Redevelopment Area
	Character Areas
	Ridgelines and Hilltops
	Transmission Lines
	Transmission Line Buffer (32m)
	Educational Precincts
	Special Residential Areas

HERITAGE

	Heritage Areas
	Heritage Sea Walls
	Heritage Objects
	Heritage Buildings
	Heritage Trees

MAORI

	Maori Precinct Boundary
	Maori Tracks
	Maori Site Points

NB: Other earthquake hazards exist and significant ground shaking may occur outside the Hazard (Ground Shaking) Area