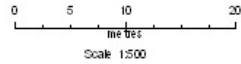




BIRCH STREET [JOHNSONVILLE]
PROPOSED TRAFFIC RESOLUTION (TR09-13)



Property boundaries, 20m Contours, road names, rail line, address & title points sourced from Land Information NZ. Crown Copyright reserved. Property boundaries accuracy: +/-7m in urban areas, +/-30m in rural areas. Contour data sourced from Statistics NZ. Potentials sourced from NZ Post. Assets, contours, water and drainage information shown is approximate and must not be used for detailed engineering design. Other data has been compiled from a variety of sources and its accuracy may vary, but is generally +/- 7m.

MAP PRODUCED BY:
 Wellington City Council
 101 Wakefield Street
 WELLINGTON, NZ

ORIGINAL MAP SIZE: A4
 AUTHO R: aga20
 DATE: 10/12/2012
 REFERENCE:

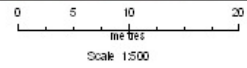




Proposed 30m extension to
'No Stopping' restriction

BIRDWOOD STREET

BIRDWOOD STREET [KARORI]
PROPOSED TRAFFIC RESOLUTION (TR07-13)



Property boundaries, 20m contours, road names, cell tower, address & site points sourced from Land Information NZ. Crown Copyright reserved. Property boundaries accuracy ±0.1m in urban areas, ±0.3m in rural areas. Contour data sourced from Statistics NZ. Photographs sourced from NZ Post. Assets, contours, water and drainage information shown is approximate and must not be used for detailed engineering design.
 Other data has been compiled from a variety of sources and its accuracy may vary, but is generally ±0.1m.

MAP PRODUCED BY:
 Wellington City Council
 101 Wakefield Street
 WELLINGTON, NZ

ORIGINAL MAP SIZE: A4
AUTHOR: agate2c
DATE: 10/12/2012
REFERENCE:



Report: 13664447 Traffic Management | 13/12/2012 10:00:00 AM | 13/12/2012 10:00:00 AM | 13/12/2012 10:00:00 AM | 13/12/2012 10:00:00 AM



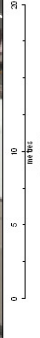
**DAVIS STREET [THORNDON]
PROPOSED TRAFFIC RESOLUTION (TR13-13)**

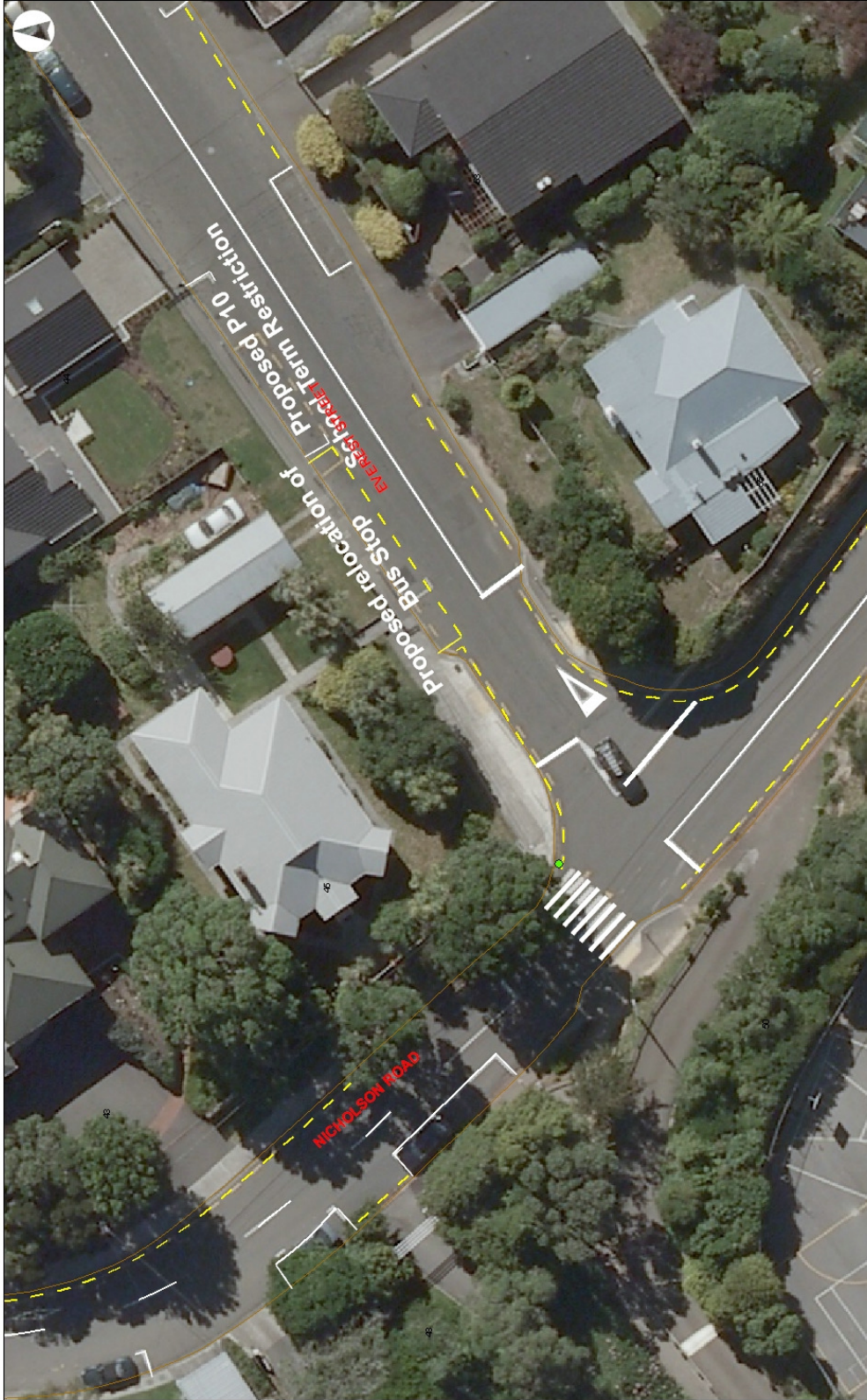
PROJECT: THORNDON, 2013, CIVILIAN, 1001 LEWIS STREET, THORNDON, VA. PROJECT NUMBER: TR13-13
 DATE: 11/13/2013
 REFERENCE: 2013 TR13-13

MAP PROVIDED BY:
 WILSON & CO. INC.
 WASHINGTON, DC

DATE: 11/13/2013
 REFERENCE: 2013 TR13-13

SCALE: 1" = 20'





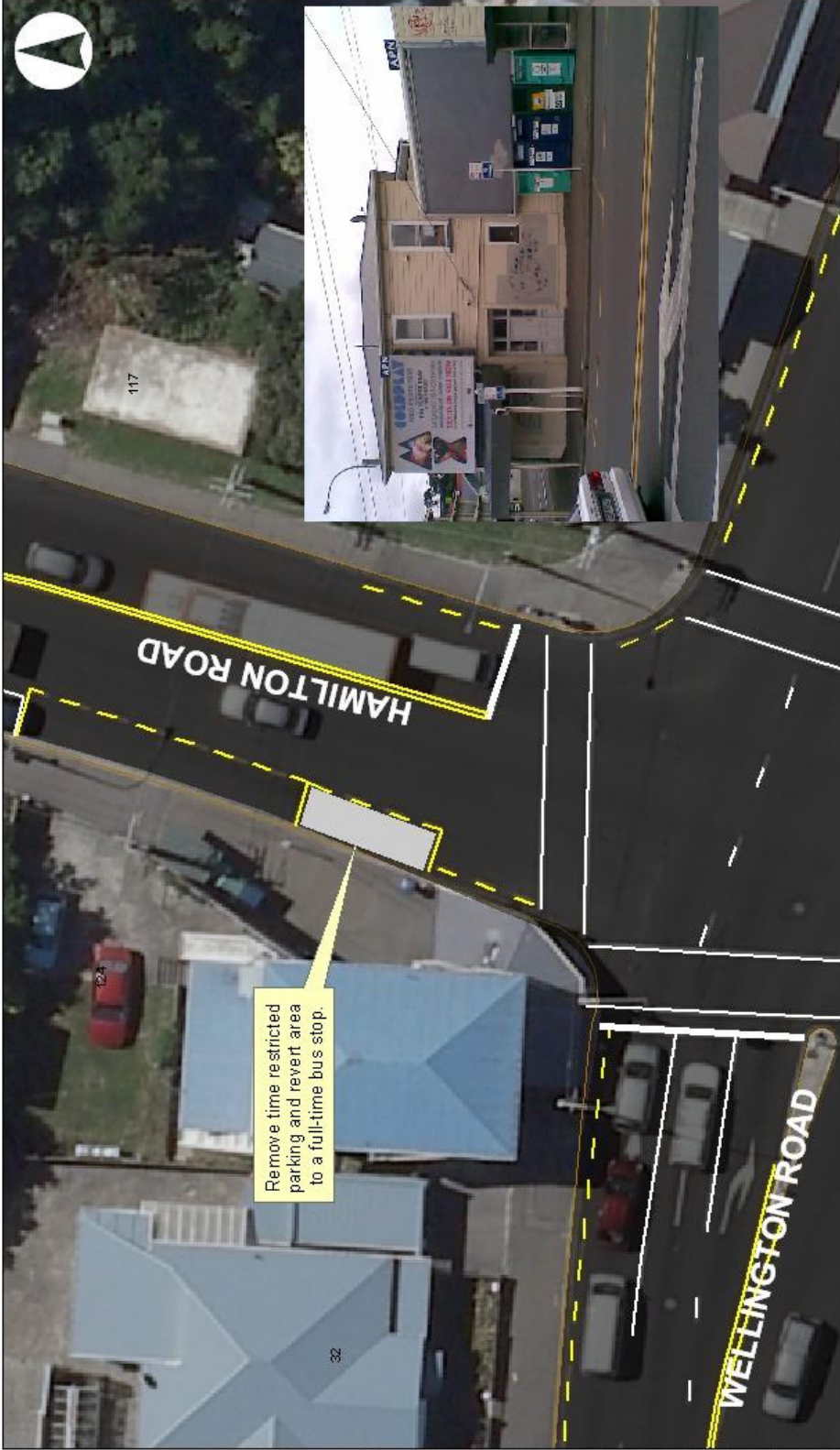
**EVEREST STREET (KHANDALLAH)
PROPOSED TRAFFIC RESOLUTION (TR08-13)**

Original location: 20m. Current and proposed location address is the same as the original location.
 Date of issue: 10/12/2012
 Date of approval: 10/12/2012
 Reference: TR08-13

MAP PRODUCED BY:
 WILLIAMSON CONSULTANTS
 WELLINGTON, NZ

DATE: 10/12/2012
 REFERENCE: TR08-13






**124 HAMILTON ROAD, HATAITAI
PROPOSED TRAFFIC RESOLUTION (T R06-13)**

Property boundaries, zone contours, and names, and lots, address & city limits are derived from Land Information NZ. Crown Copyright reserved. Property boundaries, address & city limits are derived from the 2012/13 cadastral data. Other data has been obtained from a variety of sources, and its accuracy, reliability, and its use, is generally not warranted.

MAP PRODUCED BY:
Wellington City Council
101 Wakefield Street
WELLINGTON, NZ

ORIGINAL MAP SIZE: A4
DATE: 5/11/2012
AUTHOR: REVA20
REFERENCE:





Scale 1:200
0 3 6 9 12
meters

ORIGINAL MAP SIZE: A4
DATE: 27/11/2012
AUTHOR: [redacted]
REFERENCE: [redacted]

MAP PRODUCED BY:
Wellington City Council
101 Wakefield Street
WELLINGTON, NZ

**HUMBER STREET, ISLAND BAY
PROPOSED TRAFFIC RESOLUTION (TR11-13)**

Property boundaries, 20m contours, road names, and lots, address & title points extracted from Land Information NZ Crown
Spatially NZ. Provisions extracted from NZ Post. All data is subject to change. © Crown of New Zealand. Content data extracted from
Aerials, contours, water and drainage information shown is approximate and made not to be used for detailed engineering design.
Other data has been compiled from a variety of sources and its accuracy may vary, but is generally >= 1m.

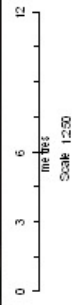


**KAINUI ROAD, HATAITAI
PROPOSED TRAFFIC RESOLUTION (TR15-13)**

Property boundaries, 20m contours, road names, and lots, address & site plans sourced from Land Information NZ. Crown Copyright reserved. Property boundaries accuracy: +/- 1m in urban areas, +/- 20m in rural areas. Contour data sourced from Aerial, contours, water and drainage information shown is approximate and made up for use for detailed engineering design. Other data has been compiled from a variety of sources and its accuracy may vary, but is generally +/- 1m.

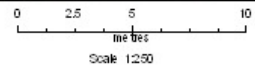
MAP PRODUCED BY:
Wairarapa City Council
101 Wakefield Street
WELLINGTON, NZ

ORIGINAL MAP SIZE: A4
DATE: 7/12/2012
AUTHOR: [redacted]
REFERENCE: [redacted]





Kelburn Parade [Kelburn]
Proposed Traffic Resolution [TR16-13]



Property boundaries, 20m Contours, road names, rail line, address & title points sourced from Land Information NZ. Crown Copyright reserved. Property boundaries accuracy +/- 2m in urban areas, +/- 10m in rural areas. Contour data sourced from Statistics NZ. Photographs sourced from NZ Post. Assets, contours, water and drainage information shown is approximate and must not be used for detailed engineering design. Other data has been compiled from a variety of sources and its accuracy may vary, but is generally +/- 1m.

MAP PRODUCED BY:
 Wellington City Council
 101 Wakefield Street
 WELLINGTON, NZ

ORIGINAL MAP SIZE: A4
AUTHOR: agate2c
DATE: 18/01/2013
REFERENCE:



Images: iStock and Earthcam.com
 101 Wakefield Street
 Wellington, New Zealand
 04 473 7373
 www.wcc.govt.nz
 18/01/2013




Market Lane [Te Aro]
Proposed Traffic Resolution Metered Mobility Parking TR20-13

Property boundaries, 20m contours, road names, and lots, address & title plans sourced from Land Information NZ. Crown
 Statistics NZ. Proposed parking spaces are approximate and may not be used for detailed engineering design.
 Other data has been compiled from a variety of sources and its accuracy may vary. Not as accurate as 1:5m.

MAP PRODUCED BY:
 Wellington City Council
 101 Wakefield Street
 WELLINGTON, NZ

ORIGINAL MAP SIZE: A4
 DATE: 8/03/2013
 AUTH: P. Agate
 REFERENCE:





WCC Architectural Services / Architects / Landscape Architects

MIRAMAR TOWN CENTRE: Design Overview

SCALE: 1:200 at A3 DESIGN: S. Urban
C. Gordon
DATE: Sept 2012 DRAWN: C. Gordon

DRAWING NO.

Job: 11-2319

Sheets: M291-00

Revisions B



WCC Architectural Services
LANDSCAPE
ARCHITECTS



Oriental Parade [Oriental Bay]
 Proposed Traffic Resolution Bus Stop & Authorised Food Vendor Parking TR18-13

Property boundaries: 20m Contours: not shown; all line widths & fills exactly measured from LiDAR information NZ Crown Copyright reserved - Property boundaries accuracy ±1.5m in urban areas, ±3.0m in rural areas. Contour data extracted from Statistics NZ. Parasites measured from NZ Post. Assets, contours, water and drainage information shown is approximate and must not be used for detailed engineering design. Other data has been compiled from a variety of sources and its accuracy may vary, but is generally $\pm 1\text{m}$.

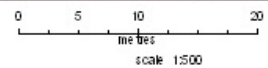
MAP PRODUCED BY:
 Wellington City Council
 101 Victoria Street
 WELLINGTON, NZ

ORIGINAL MAP SIZE: A4
 DATE: 8/03/2013
 AUTHOR: J. Squire
 REFERENCE:





**STRATHMORE AVENUE, STRATHMORE
PROPOSED TRAFFIC RESOLUTION (TR03-13)**

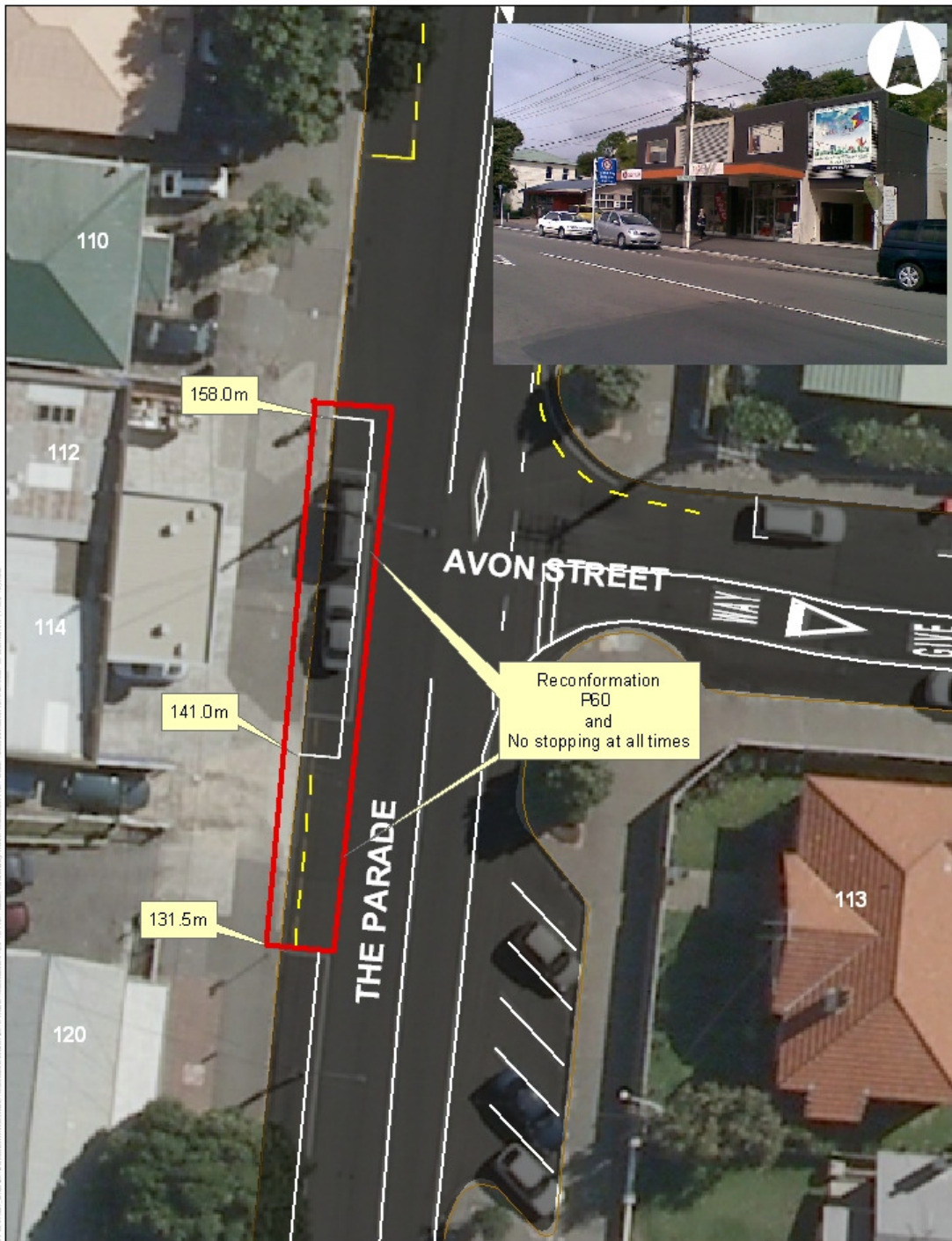


Property boundaries, 20m. Centreline, road names, rail line, address & site points sourced from Land Information NZ. Crown Copyright reserved. Property boundaries accuracy: +/-1m in urban areas, +/-30m in rural areas. Centre data sourced from Statistics NZ. Postcodes sourced from NZ Post. Assets, contours, water and drainage information shown is approximate and must not be used for detailed engineering design. Other data has been compiled from a variety of sources and its accuracy may vary, but is generally +/-1m.

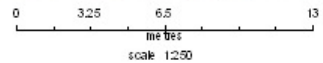
MAP PRODUCED BY:
Wellington City Council
101 Wakefield Street
WELLINGTON, NZ

ORIGINAL MAP SIZE: A4
AUTHOR: tee@es2g
DATE: 28.02.2013
REFERENCE:





112-114 THE PARADE, ISLAND BAY
PROPOSED TRAFFIC RESOLUTION (TR04-13)




Property boundaries, 20m Contours, road names, rail line, address & site points sourced from Land Information NZ. Crown Copyright reserved. Property boundaries accuracy: +/-1m in urban areas, +/-30m in rural areas. Contour data sourced from Statistics NZ. Photographs sourced from NZ Post. Assets, contours, water and drainage information shown is approximate and must not be used for detailed engineering design. Other data has been compiled from a variety of sources and its accuracy may vary, but is generally +/-1m.

MAP PRODUCED BY:
 Wellington City Council
 101 Wakefield Street
 WELLINGTON, NZ

ORIGINAL MAP SIZE: A4
 AUTHOR: iee/ves2g
 DATE: 16/11/2012
 REFERENCE:





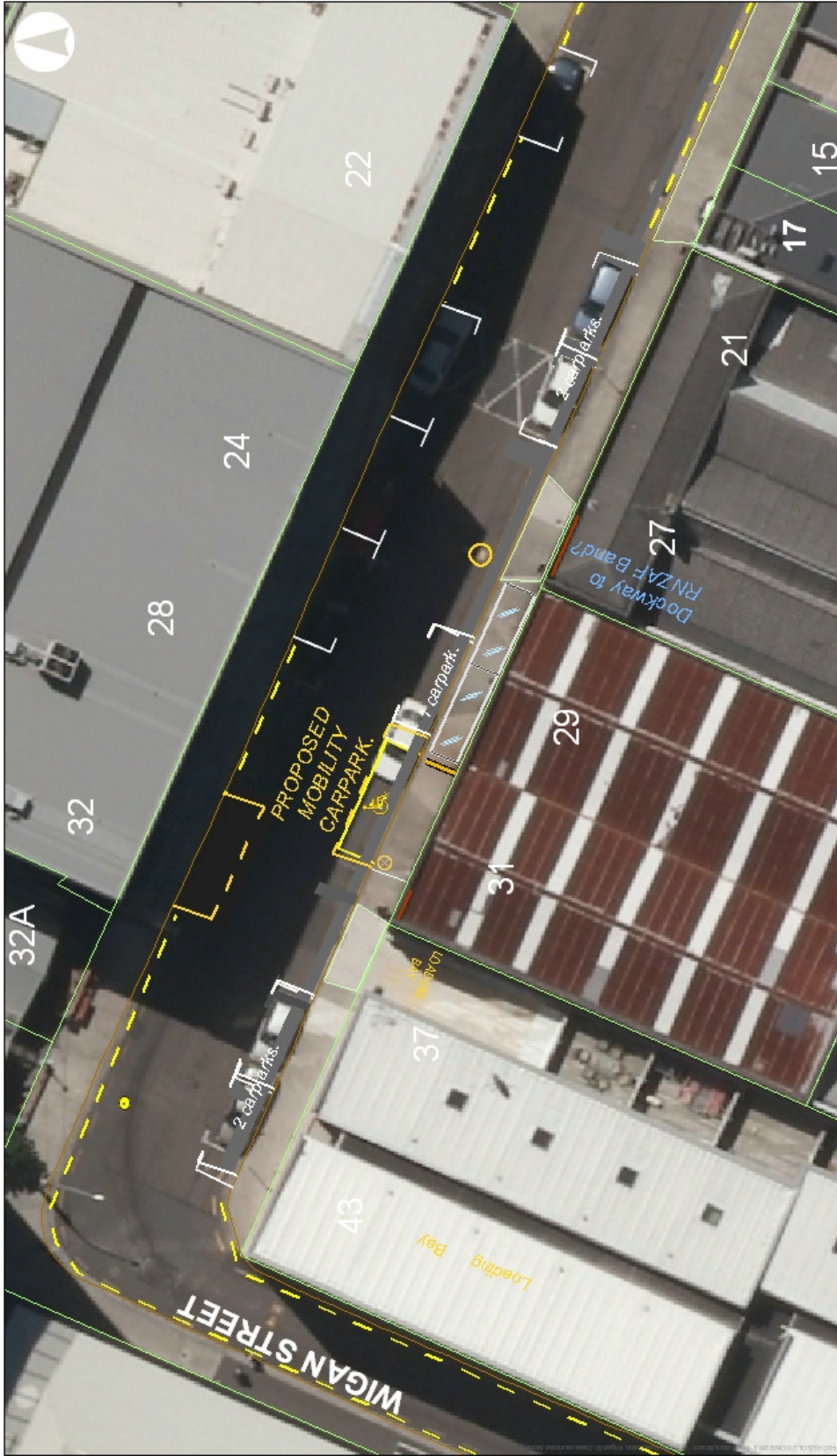
WAKEFIELD STREET [TE ARO]
PROPOSED TRAFFIC RESOLUTION [TR12-13]

MAP PRODUCED BY:
 WIRIMATA CIVIL CONSULTANTS
 101 Wakefield Street
 WELLINGTON, NZ

ORIGINAL MAP SIZE: A4
 DATE: 12/12/2012
 AUTHOR: P. BURTON
 REFERENCE:



Planity's boundaries, site contours, and property lines are shown for reference only. All data is derived from Lidar information NZ-Crown Copyright reserved. Property boundaries accuracy +/-1m in urban areas, +/-20m in rural areas. Contour data sourced from Statistics NZ. Photographs sourced from




0 3 6 9 12
metres
Scale 1:250

ORIGINAL MAP SIZE: A4
DATE: 12/12/2012
AUTHOR: J. Agre-20
REFERENCE:

MAP PRODUCED BY:
Wellington City Council
101 Wakefield Street
WELLINGTON, NZ

WIGAN STREET [TEARO]
PROPOSED TRAFFIC RESOLUTION [TR14-13]

Property boundaries, 20m Contours, road names, red lines, address & site names sourced from Land Information NZ. Crown copyright and all rights reserved. Accuracy: +/- 1m in urban areas, +/- 10m in rural areas. Colour data sourced from Google Earth. All other data is the property of the City of Wellington. Accuracy: +/- 1m in urban areas, +/- 10m in rural areas. Other data sourced from various sources. All data is for information only and should not be used for detailed engineering design. Other data has been compiled from a variety of sources and its accuracy may vary, but is generally +/- 1m.




**WILSON STREET, NEWTOWN
PROPOSED TRAFFIC RESOLUTION (TR02-13)**

Property boundaries, 20m contours, road names, and lots, address & title points extracted from Land Information NZ. Crown Geographic metadata. Property boundaries accuracy: +/- 3m in urban areas, +/- 50m in rural areas. Census data sourced from Statistics NZ. Population and land use data. Information is approximate and should not be used for detailed engineering design. Other data have been compiled from a variety of sources and its accuracy may vary, but is generally +/- 5m.

MAP PRODUCED BY:
Wellington City Council
101 Wakefield Street
WELLINGTON, NZ

ORIGINAL MAP SIZE: A4
DATE: 23/11/2012
AUTHOR: Lee Huggins
REFERENCE:





**WOODMANCOTE ROAD [KHANDALLAH]
PROPOSED TRAFFIC RESOLUTION [TR10-13]**

Prepared by: [Firm Name]
 Date: [Date]
 Scale: 1:200
 Original Size: A3
 Author: [Name]
 Reference: [Reference]

Scale 1:200
 0 5 10 15 20
 m

Scale 1:200
 0 5 10 15 20
 m

Scale 1:200
 0 5 10 15 20
 m

Scale 1:200
 0 5 10 15 20
 m