



Before: 4639m  
After: 4639m

**DATA STATEMENT**

Property boundaries:  
Land Information NZ  
Licence W100535472  
Crown Copyright reserved  
Accuracy: In urban areas: +/- 1m  
Accuracy: In rural areas: +/- 30m





Other data has been  
compiled from a  
variety of sources and  
its accuracy may vary

Topographic data:  
Wellington City Council  
WCC Copyright reserved  
Accuracy: +/- 30m

Any contours displayed  
are only approximate  
and must not be used for  
detailed engineering design

Colour Orthophotography 1:200  
from Mar 2005 owned by  
Wellington City Council

## 45. Bann Street

 Play grounds	 WCC Tracks	<b>Areas to be altered</b>
 Dog Control Areas	 Access	 Add
		 Remove

**Absolutely**  
**POSITIVELY**  
No Nonsense Power  
WELLINGTON CITY COUNCIL Wellington