



Before: 0m  
After: 4165m

### 35. Vice Regal North







**DATA STATEMENT**  
 Property boundaries:  
 Land Information NZ  
 Licence W10053547/2  
 Crown Copyright reserved  
 Accuracy: In urban areas: +/- 1m  
 Accuracy: In rural areas: +/- 30m

Other data has been  
 compiled from a  
 variety of sources and  
 its accuracy may vary

Topographic data:  
 Wellington City Council  
 WCC Copyright reserved  
 Accuracy: +/- 30m

Any contours displayed  
 are only approximate  
 and must not be used for  
 detailed engineering design

Colour Orthophotography 1:500  
 from Mar 2005 owned by  
 Wellington City Council

	Playgrounds		WCC Tracks	<b>Areas to be altered</b>	
	Dog Control Areas		Access		Add
					Remove

**Absolutely**  
**POSITIVELY**  
 WE HEAR YOU POWERE  
 WELLINGTON CITY COUNCIL **Wellington**