



Before: 3688m
After: 3688m

27. The Terrace

DATA STATEMENT







Property boundaries:
Land Information NZ
Licence W000535472
Crown Copyright reserved
Accuracy: In urban areas: +/- 1m
Accuracy: In rural areas: +/- 30m

Other data has been
compiled from a
variety of sources and
its accuracy may vary

Topographic data:
Wellington City Council
VICC Copyright reserved
Accuracy: +/- 30m

Any contours displayed
are only approximate
and must not be used for
detailed engineering design

Colour Orthophotography 1:200
from Mar 2005 owned by
Wellington City Council

 Play grounds	 WCC Tracks	Areas to be altered
 Dog Control Areas	 Access	 Add
		 Remove

Absolutely
POSITIVELY
No Nonsense Power Wellington
WELLINGTON CITY COUNCIL