



Before: 1176m
After: 1176m

25. Monaghan Rd Reserve

DATA STATEMENT







Property boundaries:
Land Information NZ
Licence W10055472
Crown Copyright reserved
Accuracy: In urban areas: +/- 1m
Accuracy: In rural areas: +/- 30m

Other data has been
compiled from a
variety of sources and
its accuracy may vary

Topographic data:
Wellington City Council
VICC copyright reserved
Accuracy: +/- 30m

Any contours displayed
are only approximate
and must not be used for
detailed engineering design

Colour Orthophotography 1:200
from Mar 2005 owned by
Wellington City Council

- | | | |
|---|--|---|
|  Playgrounds |  WCC Tracks | Areas to be altered |
|  Dog Control Areas |  Access |  Add |
| | |  Remove |

Absolutely
POSITIVELY
No Nonsense in Power
WELLINGTON CITY COUNCIL **Wellington**