



Before: 4446m
After: 4446m

23. Ian Galloway Park

DATA STATEMENT







Property boundaries:
Land Information NZ
Licence W180835472
Crown Copyright reserved
Accuracy: In urban areas: +/- 1m
Accuracy: In rural areas: +/- 30m

Other data has been
compiled from a
variety of sources and
its accuracy may vary

Topographic data:
Wellington City Council
VIC Copyright reserved
Accuracy: +/- 30m

Any contours displayed
are only approximate
and must not be used for
detailed engineering design

Colour Orthophotography 1:200
from Mar 2005 owned by
Wellington City Council

| | | |
|---|--|--|
|  Play grounds |  WCC Tracks | Areas to be altered |
|  Dog Control Areas |  Access |  Add |
| | |  Remove |

Absolutely
POSITIVELY
No Nuts or Power
WELLINGTON CITY COUNCIL **Wellington**