



**DISCLAIMER**

Property boundaries:  
Land Information NZ  
Licence W180825472  
Crown copyright reserved  
Accuracy in urban areas: +/- 1m  
Accuracy in rural areas: +/- 30m







Other data has been  
created from a  
satellite source and  
its accuracy may vary

Topographic data:  
Wellington City Council  
VICC copyright reserved  
Accuracy: +/- 30m

Any contours displayed  
are only approximate  
and must not be used for  
a detailed engineering design

Colour Orthophotography 1:500  
from Feb 2006 owned by  
Wellington City Council

## 15. Cummings Park

- |   |  |  |
|---|--|--|
|  Playgrounds       |  WCC Tracks | <b>Areas to be altered</b>   |
|  Dog Control Areas |  Access     |  Add    |
|   |  |  Remove |

Before: 1710m  
After: 1710m

**Absolutely**  
**POSITIVELY**  
We Here by Power  
WELLINGTON CITY COUNCIL **Wellington**