



Before: 3455m  
After: 15720m

## 11. Meekwood Reserve

### DISCLAIMER







Property boundaries:  
Land Information NZ  
License W1802054712  
Crown Copyright reserved  
Accuracy: Horizontal: +/- 1m  
Vertical: +/- 320m

Other data has been  
created from a  
satellite of source and  
its accuracy may vary

Topographic data:  
Wellington City Council  
WCC copyright reserved  
Accuracy: +/- 30m

Any contours displayed  
are only approximate  
and must not be used for  
a detailed engineering design

Colour Orthophotography 1:500  
from 18th 2005 owned by  
Wellington City Council

|   |                   |   |            |   |                     |
|---|-------------------|---|------------|---|---------------------|
|  | Playgrounds       |  | WCC Tracks |  | Areas to be altered |
|  | Dog Control Areas |  | Access     |  | Remove              |

**Absolutely**  
**POSITIVELY**  
We Here by Powers  
WELLINGTON CITY COUNCIL **Wellington**