



DATA STATEMENT

Project boundaries:
Land Information NZ
License: W180825472
Crown copyright reserved
Accuracy in rural areas: +/- 1m
Accuracy in urban areas: +/- 20m





Other data has been
created from a
satellite of course and
its accuracy may vary

Topographic data:
Wellington City Council
WCC copyright reserved
Accuracy: +/- 30m

Any contours displayed
are only approximate
and must not be used for
detailed engineering design

Colour Orthophotography 1:500
from Mar 2005 owned by
Wellington City Council

10. Waihinahina Park In Memory Of Dennis Duggan

	Playgrounds		WCC Tracks	Areas to be altered
	Dog Control Areas		Access	 Add
				 Remove

Absolutely
POSITIVELY
We Make It Possible
WELLINGTON CITY COUNCIL **Wellington**