
PROPOSED TEMPORARY ROAD CLOSURE – IMPACT REPORT

ANZAC DAY COMMEMORATIONS, WELLINGTON CITY THURSDAY 25 APRIL 2013

1. Description of Event

The Wellington Returned and Services Association (Inc) and the Wellington City Council Events Team have requested the closure of the following roads, to vehicle traffic, to safely facilitate commemorations for ANZAC DAY 2013..

The proposed closures are as follows;

Dawn Parade and Service from 5.00am to 7.00am

- **Bunny Street** (between Featherston and Lambton quay)
- **Lambton Quay** (both sides between Bunny Street and Ballance Street)
- **Bowen Street** (between The Terrace and Lambton Quay) and **Whitmore Street** (between Stout Street and Lambton Quay), from 5am until 7.00am for the Dawn Parade Service.

Wreath Laying Ceremony from 10.00am to 11.00am

- **Molesworth Street** (between Hill Street and the Lambton Quay/Bunny Street Intersection)
- **Lambton Quay** (northbound side between Bowen Street/Cenotaph and Molesworth Street - access for buses to remain open).

These ANZAC Day ceremonies have become popular events and draw attendance from a large cross-section of the community. The road closures are proposed to safely accommodate the increasing numbers of pedestrians attending these events.

The events will be advertised in the Our Wellington Page of the Dominion Post in the week preceding ANZAC Day.

Public Transport Operators have been consulted with and their requirements will be accommodated.

The event is to be traffic managed by a qualified Traffic Management Company. Pedestrian access will not be restricted and emergency services will have immediate access to the area if required.

2. City Events Support

This event is supported by the City Events Business Unit.

3. Proposal Notice and Consultation

The public notice that the Council is proposing to consider this closure was published in the following newspaper:

- Dominion Post Saturday 16 February 2013.

The New Zealand Police and the Ministry of Transport have also been consulted with.

4. Objections

There have been NO objections to this closure request.

5. Traffic Impact Assessment

Prior Closures

None of the proposed closures for this event will result in a road being closed for an aggregate of more than 31 days in any year.

Traffic Impact

In the opinion of Steve Spence (Chief Transport Planner), acting as the Council's Traffic Engineer, the proposed closure, if implemented according to approved traffic management plans, will have minimal impact to the road network. However, the Council reserves the right to modify this opinion at any time. If, in the opinion of the Council, the closure may or does impede traffic unreasonably, any approval granted by the Regulatory Processes Committee may be revoked and the event organiser may be required to re-open the road at the direction of a suitably qualified Council officer in charge of traffic.

Conditions:

- The event organiser is to ensure that the closure is publicised via media releases and advanced notification signs to inform the public of the road closures.
- The event organiser is responsible for the ongoing maintenance of the temporary traffic management plan during the road closure.
- The event organiser is to ensure that the emergency services (Police, Fire and Ambulance Services) have been consulted with and that the Traffic Management Plan includes all of their specific requirements.
- The event organiser is to ensure that the affected property owners and businesses along the road closure are consulted with.
- The event organiser is to provide suitably qualified marshals at the road closure points to ensure that public safety (interaction of traffic and attendees) is not compromised.


Signed 

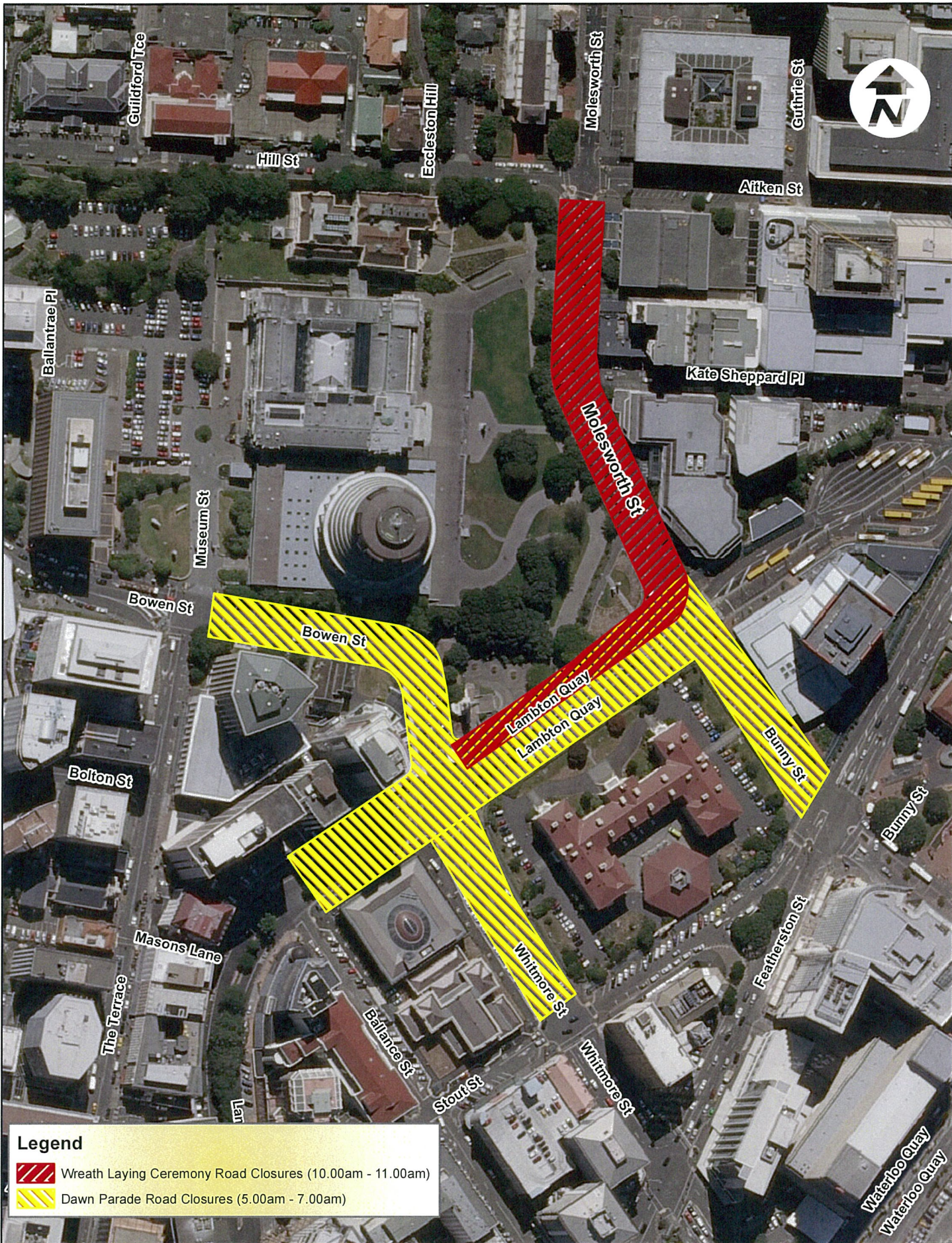
Steve Spence
Chief Transport Planner

6. Attachments

- Map of proposed closure
- Copy of proposal notice from the newspaper

Prepared By: 
.....
Maria Taumaa
Street Activities Coordinator

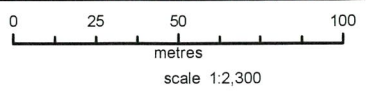
Endorsed By: 
.....
Warrick Dent
Manager City Events



Legend

- Wreath Laying Ceremony Road Closures (10.00am - 11.00am)
- Dawn Parade Road Closures (5.00am - 7.00am)

ANZAC Day Commemorations
 Thursday 25th April 2013



Property boundaries, 20m Contours, road names, rail line, address & title points sourced from Land Information NZ. Crown Copyright reserved. Property boundaries accuracy: +/-1m in urban areas, +/-30m in rural areas. Census data sourced from Statistics NZ. Postcodes sourced from NZ Post. Assets, contours, water and drainage information shown is approximate and must not be used for detailed engineering design. Other data has been compiled from a variety of sources and its accuracy may vary, but is generally +/- 1m.

MAP PRODUCED BY:
 Wellington City Council
 101 Wakefield Street
 WELLINGTON, NZ

ORIGINAL MAP SIZE: A4
 AUTHOR: catter2c
 DATE: 25/02/2013
 REFERENCE:



2 SATURDAY, FEBRUARY 16, 2013 THE D



and Races
Eilerslie

8 28-Jan-10(9)T06:100m(9) 521
Easy winner 120m 2711

9 Dreamcoat (1) 560 31
09-Feb-04(11)T00:100m(11) X5544
Consistent filly, who long

10 Kalevala (4) 560 31
28-Jan-10(1)T04:100m(11) 30430
Unplaced in stakes comp

SRATCHED

11 The Reference

WR5 3:16 PM
2:15 OPT 205

1 The Reference

2 Greiss Wheat (9) 590 49
09-Feb-01(10)T06:100m(10) 61123
In career best form of late

3 King's Fortune (4) 585 5
13-Jan-07(2)P06:100m(11) 3X279
Strong 2nd resuming but 1

4 Haere Mai (7) 580 69
28-Jan-10(16)T06:100m(11) 44640
Did little this trip 261. Har

5 The Tidy Express (3) 5
02-Feb-01(11)T06:100m(11) 90
Did little this trip 261. Har

6 The Tidy Express (3) 5
02-Feb-01(11)T06:100m(11) 90
Did little this trip 261. Har

SATURDAY, FEBRUARY 16, 2013 | THE DOMINION POST

THE DOMINION POST



PROPOSED ROAD CLOSURES

A meeting of the Regulatory Processes Committee is scheduled for 9.15am, Wednesday 6 March 2013 in the Te Mahanga Room (Committee room 1), ground floor, Council offices, 101 Wakefield Street to consider the following proposed temporary road closures for the following events.

ANZAC Day Dawn Parade
5–7am, Thursday 25 April 2013

- Bunny Street** between Featherston Street and Lambton Quay
- Lambton Quay** between Bunny Street and Ballance Street
- Whitmore Street** between Stout Street and Lambton Quay
- Bowen Street** between The Terrace and Lambton Quay

ANZAC Day Wreath Laying Ceremony
10–11am, Thursday 25 April 2013

- Molesworth Street** between Lambton Quay and Hill Street
- Lambton Quay** (northbound lanes only) between Bowen Street and Molesworth Street

Please note access for buses along Lambton Quay will remain open during the Wreath Laying ceremony.

Any person objecting to a proposed road closure must contact Wellington City Council in writing before 5pm Monday 25 February 2013.

Please send correspondence to Maria Taumaa at the mailing address below, by email to maria.taumaa@wcc.govt.nz or by fax to 801 3009.

Wellington City Council, 101 Wakefield Street,
PO Box 2199, Wellington 6140 | Wellington.govt.nz

southwest, near the motors
In accordance with Bylaw
Bylaws, bylaws 3.2.1 and 3
water ski racing;
1. From 8am until 6pm.
2. In respect of all craft actu

Boats, kayakers, swimmers,
the vicinity of the course.

Note: Bylaws 3.2.1& 3.2.3
another vessel or within 200

M H Pryce
Regional Harbourmaster

Chair of the B

Are you highly respecte
Do you h.

The Minister for Building
from people wishing to b
Building Practitioners Bo

Applications are invited fr

- Strong governance and
- Knowledge and unders
- Commitment and integ
- Strong communication
- A sound appreciation o
with a statutory positio

Under the Building Act 20
relating to licensed buildin
and hear appeals against

A role description and a
www.dbh.govt.nz or by

Applications close on Fri

SINGAPORE HIGH COMMISSION NOTICE OF