

---

## PROPOSED TEMPORARY ROAD CLOSURE – IMPACT REPORT

### *RUGBY SEVENS STREET CLOSURE 2 – 3 FEBRUARY 2013*

---

#### 1. Description of Event

Following historic discussions with the Police and Wellington City Councils City Events Team, for reasons of public health and safety, the following roads are proposed to be closed surrounding the entertainment areas of the Courtenay Quarter on the final evening of the 2013 International Rugby Sevens Tournament from **5pm Saturday 2 February 2013 to 6am Sunday 3 February 2013**.

The proposed road closures are:

- **Courtenay Place** (between Taranaki Street and Cambridge Terrace)
- **Blair Street** (between Courtenay Place and Wakefield Street – limited resident access)
- **Allen Street** (between Courtenay Place and Wakefield Street – limited resident access)
- **Tory Street** (between Wakefield and Tennyson Streets, including Holland Street and Forresters Lane – limited resident access)
- **Taranaki Street** (between Wakefield and Ghuznee Streets, including York Street, Lukes and Halleys Lanes – limited resident access)
- **Inglewood Place** (between Taranaki and Dixon Streets – limited access to Tournament packing facility available)
- **Dixon Street** (between Taranaki and Victoria Streets, including Christeson Lane)
- **Manners Street** (between Taranaki and Victoria Streets)
- **Cuba Street** (between Manners and Wakefield Streets)

The closures will enable safer pedestrian flows in and around entertainment areas and bars on the Saturday evening of the Rugby Sevens Tournament. Pedestrian traffic only will be allowed within the closure area. Additional toilet and rubbish facilities will be provided. Local bars will also be given permission to extend their licensed areas (fenced - similar to the 2011 Rugby World Cup Quarter Finals weekend). The liquor ban that covers public places in the CBD will stay in force though.

Local businesses and residents will receive a letter drop advising them of the event and the road closures. Road closure notification boards will be placed around the outer extent of the closure area at least a week before the event. The closure is also to be advertised in the Our Wellington Page of the Dominion Post in the week preceding the event and by media releases.

The event is to be traffic managed by a qualified traffic management company and emergency services will have immediate access to the area if required. Public transport operators will be consulted with concerning the proposed closures and temporary bus stops and detour routes will be implemented.

## **2. Events Directorate Support**

The International Rugby Sevens has become a significant fixture on the city's Events Calendar. Closing Courtenay Place and associated roads on the Saturday night will ease pedestrian traffic congestion and provide a safer environment in the area.

The proposed closure is supported by both the Police and the City Events team.

## **3. Proposal Notice and Consultation**

The public notice that the Council is proposing to consider this closure was published in the following newspaper:

- Dominion Post Saturday 17 November 2012

The New Zealand Police and the Ministry of Transport have also been consulted with.

## **4. Objections**

There have been NO objections to this closure request.

## **5. Traffic Impact Assessment**

### **Prior Closures**

None of the proposed closures for this event will result in a road being closed for an aggregate of more than 31 days in any year.

### **Traffic Impact**

In the opinion of Soon Teck Kong, Manager Transport Network, acting as the Council's Traffic Engineer, the proposed closure, if implemented according to the plans provided, is likely to impede traffic flows on several major routes. The proposed conditions below will mitigate some of the expected traffic congestion during the road closures. The expected congestion during the road closures is part of facilitating a public event and ensuring safety for the general public. However, the Council reserves the right to modify this opinion at any time. If, in the opinion of the Council, the closure may or does impede traffic unreasonably, any approval granted by the Regulatory Processes Committee may be revoked and the event organiser may be required to open the road at the direction of a suitably qualified Council officer in charge of traffic.

Conditions:

- The event organiser is to publicly notify the event via letter drop, newspaper advertisement, advanced signage and media releases.
- The event organiser is to ensure that the emergency services (Police, Fire and Ambulance Services) have been consulted with and that the Traffic Management Plan includes all of their specific requirements.

- The event organiser is to ensure that the affected property owners and businesses along the road closure are consulted with.
- The event organiser is to provide marshals at all road closure ends to ensure that public safety (interaction of traffic and spectators) is not compromised and property access options are arranged for affected parties.
- Detour routes are to be provided and clearly signed during the road closure period and included in the approved Traffic Management Plan.
- The event organiser is to work with the public transport operators to provide alternative public transport routes and bus stops.
- The event organiser is to provide further details of the Traffic Management Plan to Council for approval prior to the event.

Signed .....



Soon Teck Kong  
Manager - Transport Network

## 6. Attachments


- Map of proposed closure
- Copy of proposal notice from the newspaper

Prepared By:



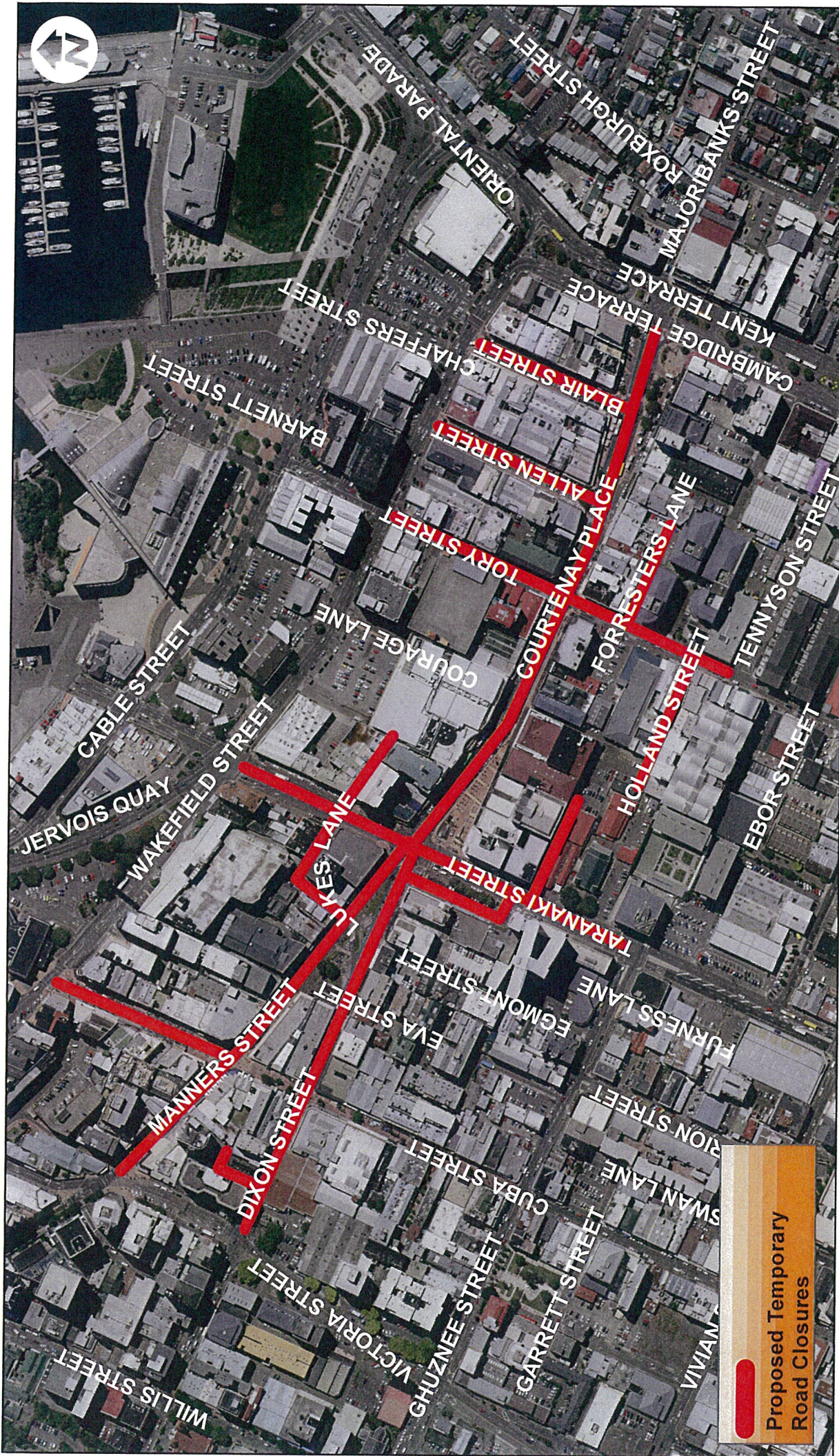
Charles Agate  
Street Activities Coordinator

Endorsed By:



Warrick Dent  
Manager City Events

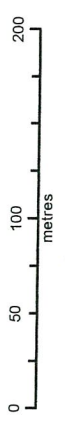




**Proposed Temporary Road Closures**

**Rugby Sevens Street Closures**  
 5pm Saturday 2 February to 6am Sunday 3 February 2013

Property boundaries, 20m Contours, road names, rail line, address & title points sourced from Land Information NZ. Crown Copyright reserved. Property boundaries accuracy +/-1m in urban areas, +/-30m in rural areas. Census data sourced from Statistics NZ. Postcodes sourced from NZ Post. Assets, contours, water and drainage information shown is approximate and must not be used for detailed engineering design. Other data has been compiled from a variety of sources and its accuracy may vary, but is generally +/- 1m.



MAP PRODUCED BY:  
 Wellington City Council  
 101 Wakefield Street  
 WELLINGTON, NZ

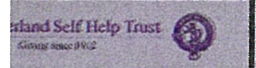
ABSOLUTELY  
 POSITIVELY  
 WELLINGTON COUNCIL

ORIGINAL MAP SIZE: A4  
 DATE: 4/12/2012  
 AUTHOR: agate2c  
 REFERENCE:





**PUBLIC NOTICES**  
 Christmas gift. Or if you would like a your wares (crafts, baby gear, d item etc.) please contact us.  
 n the day there will be :  
 usage Sizzle (morning)  
 (\$10/ plate pre-sold tickets)  
**COFFEE**  
 // purchase hangi or find out more please contact:  
 pepefundraising@gmail.com  
 (taipepe.co.nz/latest-news.html  
 ebook.com/WharekaPepe



of the Sutherland Self Help Trust that the 2013 grant funding will be community organisations that are press the prevention of childhood w Zealand. Childhood poverty is ith a range of serious and trimental health and social children. Studies indicate children poverty tend to have poorer health d, gain fewer educational xperience higher rates of , and get in trouble with the law. en are not responsible for the r life.  
 ility for 2013 set by the Trustees ility organisations that are the prevention of childhood erty"  
 apply organisations are asked to e-page summary only of their ct and organisation details. selected by the Trustees will then ply on an official application form  
 envisage that they will be making e between \$25,000 and \$50,000  
 ple for consideration include ment & training but do not include or administration costs. Grants ily to charitable organisations (not are for use only in New Zealand. applying should provide an email al address, physical address, tration number (if applicable), and contact person.  
 y your project summary by 28th ither by mail or email to:

**Self Help Trust**  
 6140  
 sht.co.nz  
 nz



**TANGATA MĀORI NGATI MUTUNGA  
 GENERAL MEETING**

er 9th 2012  
 ā, Main Road,  
**TARANAKI**  
**AGENDA**  
 imihi  
 Previous Meeting  
 's Report  
 d Adopt Annual Accounts  
 solutions  
 ment of Auditor for 2012 / 2013  
 al Year  
 l of Trustee Remuneration  
 2 / 2013 Financial Year  
 siness  
 report will be available from  
 n. Registered members may  
 from the Runanga office. For  
 on contact Office at:  
 PO Box 32  
 Urenui 4349  
 Taranaki  
 Ph: (06) 7523247  
 Fax: (06) 7523347  
 @ngatimutunga.iwi.nz  
 h will follow at the conclusion  
 of the meeting  
**Rodney Baker**  
 Chair

**PUBLIC NOTICES**  
 This notice is published under Section 35 of the Trustee Act 1956  
**ESTATES:**  
**BEARD, John Forbes**, late of Wellington: Human Resources Manager, died 19/10/12  
**BLAKELEY, Ruth Hilda**, late of Palmerston North: Retired School Teacher, died 15/09/12  
**BOYD, Irene Mary**, late of Paraparumu: Retired, died 26/10/12  
**CHAPMAN, Margaret Mornaughton**, late of Tawa: Retired, died 19/10/12  
**CROOK, Ronald Thomas William**, late of Upper Hutt: Retired, died 08/11/12  
**CULY, Dorothy Jean**, late of Wellington: Retired, died 27/10/12  
**FIELD, Robert Clive**, late of Levin: Retired, died 23/09/12  
**FRASER, Bruce James**, late of Wellington: Invalid Beneficiary, died 30/10/12  
**GILBERT, William**, formerly of Wellington, but late of Brisbane, Australia: Fibreglass Lam, died 17/06/12  
**MCGAHEY, Robert**, late of Wanganui: Retired, died 10/10/12  
**MUIR, Bettina May**, late of Palmerston North: Retired, died 18/10/12  
**OLSEN, Moeline Faye**, late of Wanganui: Retired, died 12/10/12  
**POROA, Ngamanu Karauria**, late of Porirua: Sickness Beneficiary, died 18/10/12  
**RATUSZNY, Jan Zygmunt**, late of Takapau: Retired Surveyor, died 22/07/12  
**RODLEY, Norman Nelson**, late of Lower Hutt: Retired, died 20/10/12  
**RUSSELL, Leslie Arthur**, late of Palmerston North: Retired, died 19/10/12  
**TAUNOA, Joshua Leigh**, formerly of Sanson, but late of Wanganui: Process Worker, died 10/07/12

**Hui for Orongorongo A5B Block**  
 (Being identified as WN29D/819 for the 102.63ha of Maori Freehold Land located northeast of Turakirae Head on the Waiuomata / South Wairarapa Coast)  
 A hui is scheduled for the shareholders and owners to discuss the development of the proposed Wellington Wairarapa Cycle Trail around the Turakirae Coast and setting up a formal partnership through:  
 • setting up an Ahu Whenua Trust  
 • nominating responsible trustees  
 • determining the terms of the Trust.  
**DATE:** Saturday, 24 November 2012  
**VENUE:** Ngati Maru (Taranaki) Iwi Office  
 97 Gill Street, New Plymouth  
**TIME:** 11.30am  
 To be chaired by Te Puni Kōkiri.  
 To confirm your attendance, and/or register your interest as a landowner or shareholder, contact:  
 Roena Ruakere-Te Uira at Te Puni Kōkiri, Te Tai Hauāuru  
 ruakr@tpk.govt.nz, 06 759 5450, PO Box 744, New Plymouth  
 To check if you are an owner or a descendant of an owner, see the list of owners below – also publicly available at www.maoriandonline.govt.nz  
 The shareholders listed with the Maori Land Court are currently:  
**Brooks, Keith Douglas**      **May, Roy Mita**  
**Brown, Angela**              **Ngatipere, Ariki Korongata**  
**Close, Mei May**              **Rangihuna, Te Taluru**  
**Karaka, Dion Andrew**      **Reihana, Ronald Rangiputahi**  
**Karaka, Jennifer Mary**      **Sue, Gary Andrew Makimi**  
**Karaka, Michael Taloy**      **Sue, Makimi Aaron Kee**  
**Karaka, Richard John Lee**    **Taiapoapo, Tiomo**  
**Karaka, Tania Lynette**      **Tangipo, William Joe Hakaraia**  
**Karaka, Tiraha Geraldine**    **Te Namu, Wiliana**  
**Karaka, Tyrel Koru**          **Wehi, Hinemana**  
**Karaka, Warwick Rua Taylor** **Whakaruru, Rachel**  
**Kerahoma, Gloria Hinehau**   **Whangamarama, Kiwa**  
**Kirkwood, Thomas Taonui**    **Whakaruru, Te Pono**  
**Pepa, Hauwhanua**  
 If you are an owner of the Orongorongo A5B Block and have not received a pānui by mail or email about this hui, we do not have your contact details. Please get in touch with Te Puni Kōkiri at the contact details above.  
 www.huttcity.govt.nz      **HUTT CITY**  
 TE AHA KARAINGI



**PROPOSED ROAD CLOSURES**

A meeting of the Regulatory Processes Committee is scheduled for 9.15am, Wednesday 12 December 2012 in the Te Mahanga Room (Committee Room 1), ground floor, Council offices, 101 Wakefield Street to consider the following proposed temporary road closures for events.

**Rugby Sevens Street Parade – Thursday 31 January 2013**  
**Assembly from 7am–1.30pm**  
**Stout Street** between Lambton Quay and Ballance Street – access to Creative New Zealand dockway will be maintained  
**Ballance Street** between Lambton Quay and Stout Street – access for court vehicles will be maintained.

**Parade from 12.15–1.30pm**  
**Lambton Quay** between Whitmore Street and Willis Street  
**Willis Street** between Lambton Quay/Willeston Street intersection and Manners Street  
**Mercer Street** between Willis Street and Victoria Street  
**Victoria Street** between Harris Street and Mercer Street – including the Mercer Street/Wakefield Street intersection drop-off area  
**Wakefield Street** northern side between Victoria Street and Cuba Street.

**Rugby Sevens Street Closure**  
**5pm Saturday 2 February – 6am Sunday 3 February 2013**  
**Courtenay Place** between Cambridge Terrace and Taranaki Street  
**Blair Street** between Courtenay Place and Wakefield Street – limited resident access  
**Allen Street** between Courtenay Place and Wakefield Street – limited resident access  
**Tory Street** between Wakefield Street and Tennyson Street, including Holland Street and Forresters Lane – limited resident access  
**Taranaki Street** between Wakefield Street and Ghuznee Street, including York Street, Lukes Lane and Halleys Lane – limited resident access  
**Inglewood Place** between Taranaki Street and Dixon Street – limited access to tournament parking facility  
**Dixon Street** between Taranaki Street and Victoria Street, including Christeson Lane  
**Manners Street** between Taranaki Street and Victoria Street  
**Cuba Street** between Manners Street and Wakefield Street.

**St Anthony's School Gala – Saturday 16 February 2013 – 10am–4pm**  
**Ludlam Street** between Ferry Street and Falkirk Avenue.

**The Golden Mile Road Race – Saturday 23 February 2013 – 11am–5pm**  
**Lambton Quay** between Whitmore Street and Willis Street  
 As a result of this closure the following streets will have limited or no access:  
**Stout Street** between Lambton Quay and Ballance Street  
**Waring Taylor Street** between Maginnity Street and Lambton Quay  
**Johnston Street** between Lambton Quay and Featherston Street  
**Brandon Street** between Featherston Street and Lambton Quay  
**Panama Street** between Lambton Quay and Featherston Street  
**Woodward Street**

**Wellington Chinese New Year Parade – Sunday 24 February 2013**  
**Assembly from 9am to 2.30pm**  
**Tennyson Street** between Tory Street and Cambridge Terrace.

**Contact Tri Series – Saturday 9 March 2013 – 6am–2pm**  
**Barnett Street** closed except for Te Papa car park exit  
**Cable Street** between Tory Street and Oriental Parade, one seaward lane closed

**Oriental Parade** between Cable Street and Evans Bay Parade  
**Evans Bay Parade** between Oriental Parade to just north of 301 Evans Bay Parade – NIWA Building  
**Carlton Gore Road** between Oriental Parade and the intersection of Carlton Gore and Maida Vale roads.

**Kilbirnie Festival – Sunday 10 March 2013 – 6am–6pm**  
**Bay Road** between Rongotai Road and Courts Street.

**Wellington Car Club – Alexandra Road Sealed Hillclimb – Sunday 17 March 2013 – 7am–6pm**  
**Alexandra Road** between Constable Street and the Lookout Road.

Any person objecting to a proposed road closure must contact Wellington City Council in writing before 5pm, Friday 30 November 2012.

Please send correspondence to Charles Agate at the mailing address below, by email to charles.agate@wcc.govt.nz or by fax to 801 3009.

**Wellington City Council, 101 Wakefield Street,  
 PO Box 2199, Wellington 6140 | Wellington.govt.nz**



**Approval of Post-Settlement Governance Entity & Investment Framework**

Over the last few months Maungaharuru-Tangitū Incorporated (MTI) has held several hui with the Hapū of Tangōio Marae to discuss developing a post-settlement governance entity to receive the assets that will be acquired through the upcoming settlement with the Crown. Also discussed was a proposed Investment Framework to guide investment decisions.

The Hapū now have the opportunity to vote on whether the Maungaharuru-Tangitū Trust should be the post-settlement governance entity to receive the assets that will be acquired through the settlement, and to approve the Investment Framework. The resolutions to be voted on are:

1. I approve the Trust Deed for the Maungaharuru-Tangitū Trust & that the Trust receive the Treaty Settlement Assets for the Hapū.
2. I approve the Investment Framework.

MTI will hold several hui to present information about the Maungaharuru-Tangitū Trust and the Investment Framework and to provide an opportunity for questions to be asked. MTI will also provide an update on the progress of the negotiations with the Crown for the settlement of the historical claims of the Hapū. Please note, there will be a separate vote (in 2013) to approve the settlement when the negotiations with the Crown have been completed.

All Whānau who descend from the Hapū of Tangōio Marae are encouraged to attend an information hui. The schedule of hui is as follows:

Date	Time	Venue
Friday 23 November 2012	10.00am	Kaumātua hui, RSA, Vautier Street, Napier (followed by lunch)
Friday 23 November 2012	6.30pm	Totara Lodge, 68 Ararino Street, Trentham, Upper Hutt (Kai at 5:30pm)
Saturday 24 November 2012	10.00am	Tangōio Marae, SH2, Napier (followed by lunch)
Sunday 25 November 2012	10.00am	Waipuna Hotel & Conference Centre, 58 Waipuna Road, Mt Wellington, Auckland (followed by lunch)

**Voting Process**  
 Voting packs will be distributed by post to all registered adult members of MTI. The pack will include an information booklet explaining the Maungaharuru-Tangitū Trust & Investment Framework, a copy of the Trust Deed as well as a voting paper. If you do not receive a pack or if you have any questions, please contact the:

**Voting Helpline on 0508 666 104**

All registered adult members of MTI (aged 18 years or older) are eligible to vote. Registered members who turn 18 years old during the voting period will also be eligible to vote. If you are not yet a registered member, you can still vote. Just contact the Voting Helpline for a special voting pack (including registration form). Alternatively, a special voting pack can be obtained at information hui. Special votes, which are otherwise valid, will be counted subject to confirmation of registration.

Each eligible voter will be able to make one vote for each resolution using their voting method of choice: online at www.tangoio.maori.nz, via post or in person by submitting their vote at an information hui.

The voting period will commence on **Tuesday 6 November 2012** and will close on **Tuesday 4 December 2012 at 5pm**.

The information booklet and the Maungaharuru-Tangitū Trust Deed can also be viewed at www.tangoio.maori.nz and at the offices of Maungaharuru-Tangitū Inc. (144 Kennedy Road, Mārewa, Napier).

*'Dreams are extremely important. You can't do it unless you imagine it.'*  
 GEORGE LUCAS  
**THE DOMINION POST**