


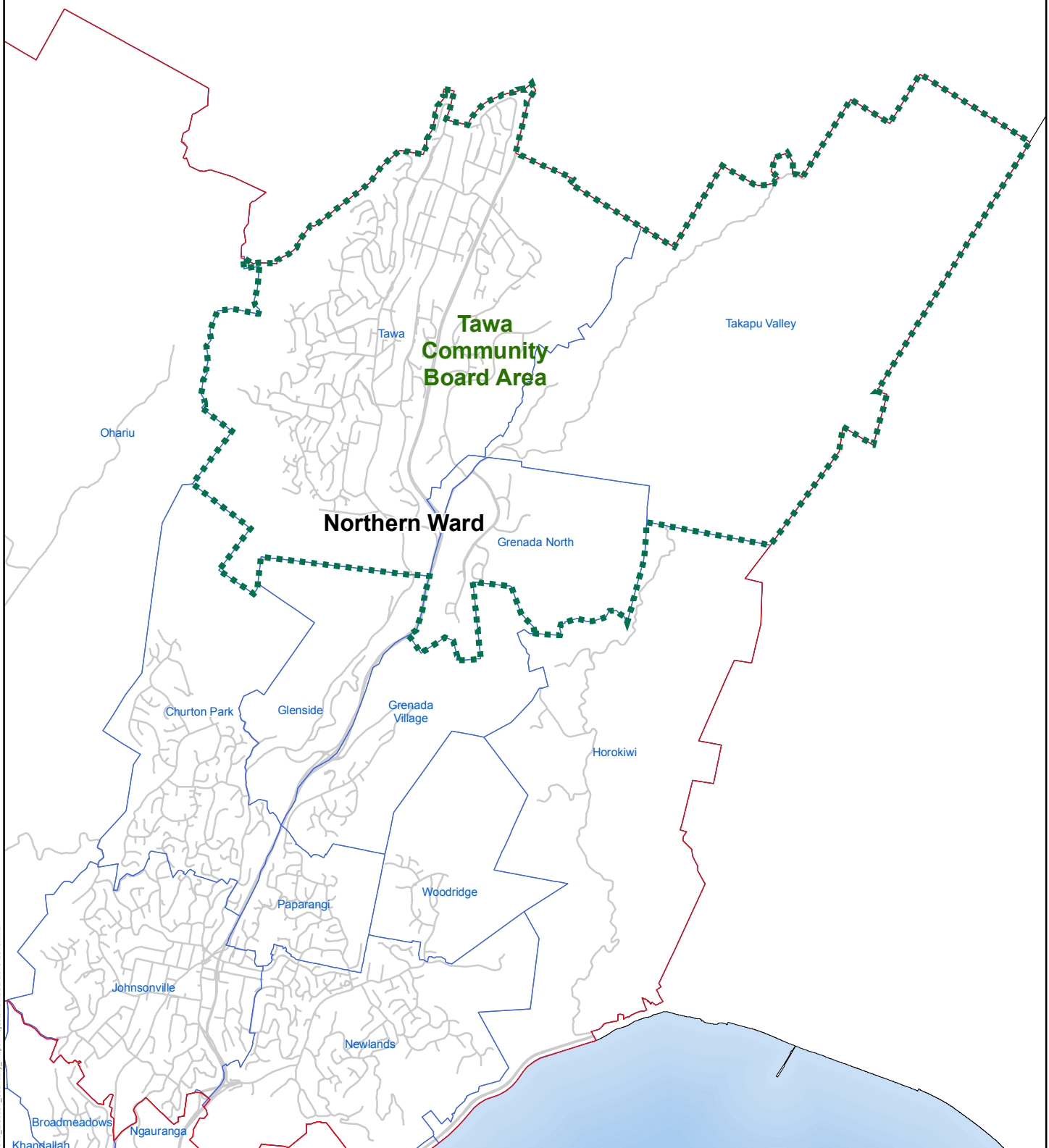


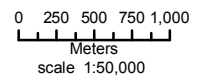
LEGEND

-  Tawa Community Board Boundary
-  Ward boundaries
-  Suburb boundaries

N



Tawa Community Board Boundary: 2016 - 2019 Triennium
 as determined by the Local Government Commission



Property boundaries Land Information NZ Licence WN0853547/2. CROWN COPYRIGHT RESERVED.
 Accuracy in urban areas: +/-1m. Accuracy in rural areas: +/-30m. Topographic data: Wellington City Council WCC copyright reserved. Accuracy: +/- 30cm. Any contours displayed are only approximate and must not be used for detailed engineering design. Colour Orthophotography 1:500 flown March 2006 or Feb 2008 owned by Wellington City Council. Other data has been compiled from a variety of sources and its accuracy may vary.

MAP PRODUCED BY:
 Wellington City Council
 101 Wakefield Street
 WELLINGTON, NZ

ORIGINAL MAP SIZE: A4
 AUTHOR: bayly2s
 DATE: 14/07/2016
 REFERENCE: 11345

Absolutely Positively
Wellington City Council
 Me Hoko Ki Poneke

Filepath: Z:\Government\Elections_and_polls\11345_Election_boundary_maps\Projects\TawaCB_2016-2019.mxd