



 Special Housing Area
  Inner Residential
  Open Space B
  Open Space C

### 135 Britomart Street Berhampore Special Housing Area

Property boundaries, 20m Contours, road names, rail line, address & title points sourced from Land Information NZ. Crown Copyright reserved. Property boundaries accuracy: +/-1m in urban areas, +/-30m in rural areas. Census data sourced from Statistics NZ. Postcodes sourced from NZ Post. Assets, contours, water and drainage information shown is approximate and must not be used for detailed engineering design. Other data has been compiled from a variety of sources and its accuracy may vary, but is generally +/- 1m.



1:1,000



MAP PRODUCED BY:  
Wellington City Council  
101 Wakefield Street  
WELLINGTON, NZ

ORIGINAL MAP SIZE: A4  
AUTHOR: stocke3n  
DATE: 20/04/2015  
REFERENCE:

