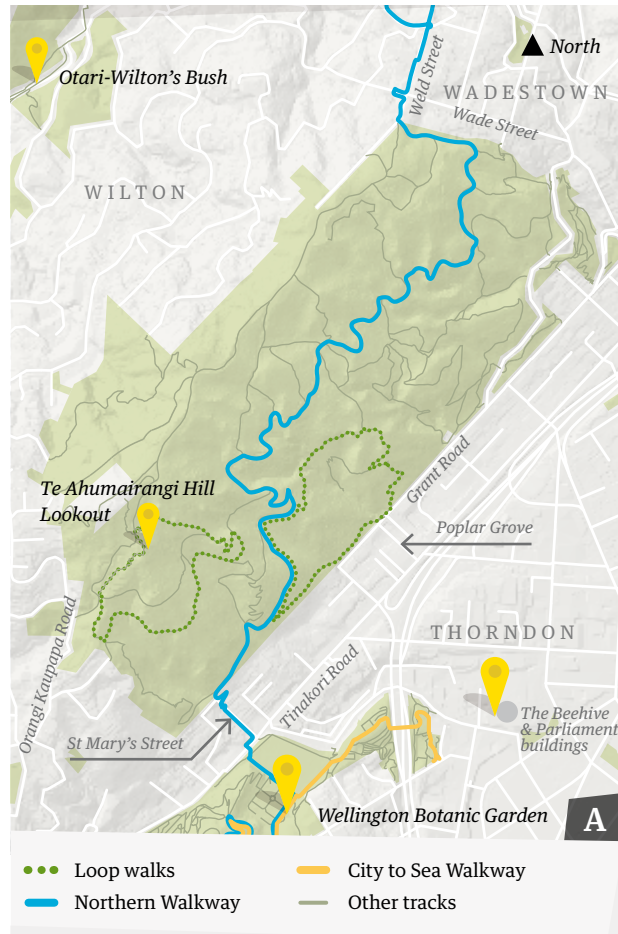


Detail map: Te Ahumairangi (Tinakori Hill)

Tracks are good quality but can be steep in places.



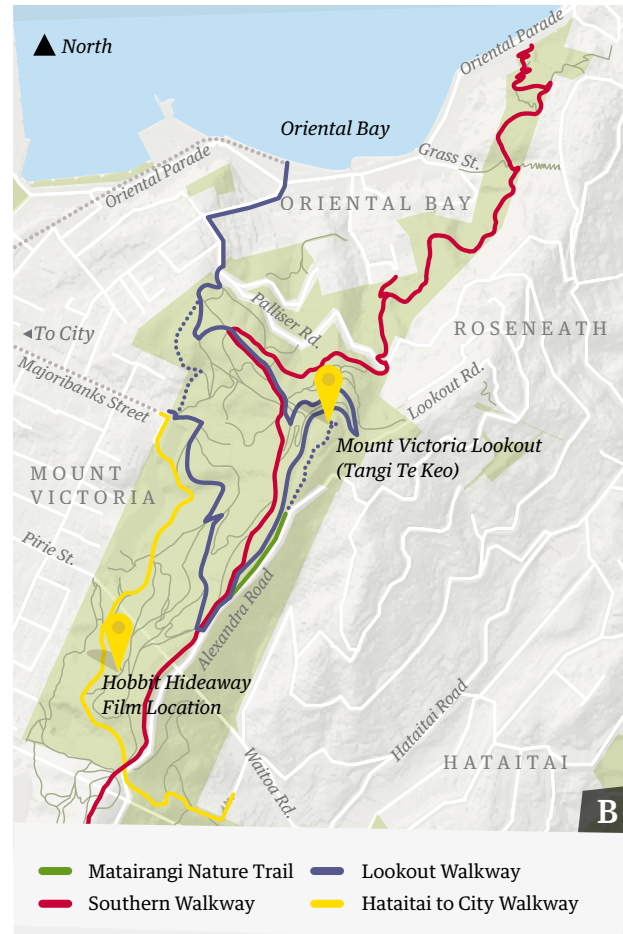
Be prepared

Your safety is your responsibility. Before you go, remember these five simple rules:

1. Plan your trip. Our tracks are clearly marked but it's a good idea to check our website for maps and track details.
2. Tell someone where you're going. Leave your trip details with a trusted contact, and use adventuresmart.org.nz
3. Check the weather - it can change quickly in Wellington.
4. Know your limits.
5. Take enough food and water.

Detail map: Mount Victoria (Matairangi)

Tracks are good quality but can be steep in places.



Scan the QR code to access our handy webmap and navigate on your mobile.




Find detailed track descriptions, maps and the Welly Walks app at wcc.govt.nz/walks

For more information about trails across the Wellington region, visit wellingtonregionaltrails.com



Wellington Walks

Ara Rēhia o Pōneke



J011505 — Printed on CoC Certified Paper

Wellington Walks

Ara Rēhia o Pōneke



1. Wellington Botanic Garden

10min-2hr, various lengths

Microclimates in Wellington Botanic Garden host exotic forest, native bush, floral displays and themed gardens. Take the Cable Car up and follow the Downhill Walk back to the city.

2. Otari-Wilton's Bush

10min-2.5hr, various lengths

The 4.5km Skyline Loop Walk is suitable for those with good fitness – it is steep and challenging in places. Or choose from the many short walks in New Zealand's only public botanic garden dedicated solely to our native plants. Experience life in the tree canopy walkway and learn about the forest.

3. Matiu/Somes Island

10min-1hr, various lengths

Take the ferry to explore the emerald jewel in Wellington's harbour (after a biosecurity check!). This pest-free island is being ecologically restored and is now home to many threatened native species. The 40min loop track is has 360 degree views over the harbour and city. Open daily.

4. Wrights Hill Loops

Loop One 1.5hr, 2.4km; Loop Two 45min, 1km

Check out the WWII military fortress, spot rare birds and take in the views. Mostly sheltered but exposed in some places.

5. Eastern Walkway

2hr, 2.9km

Stunning views of Wellington Harbour and Barrett Reef. Visit Atatürk Memorial above Tarakena Bay and follow the coast to Oruaiti to see the historic pā and military structures at Fort Dorset. Steep and exposed in places. Breaker Bay is popular with nudists.

6. Te Ahumairangi Loops

Stellin Loop 1.5hr, 1.4km; Elephant Loop 2hr, 2.4km

Get on top of Wellington's central city at Te Ahumairangi. Travel through regenerating native bush and historic pine plantations for breathtaking views. Steep in places.

7. Te Ara o Ngā Tūpuna

2hr, 3.2km (one way)

Step back in time and follow the footsteps of the first people to live in Wellington. Walk from Pipitea Pā to Te Aro Pā and Waitangi Park to discover what life was like for the people of Te Whanganui a Tara hundreds of years ago.

8. Brooklyn Wind Turbine Route

2hr, 6km (one way)

Explore regenerating bush in Polhill Reserve and take in the best views of the city. This route is popular with mountain bikers, runners - and native birds from the nearby sanctuary. From the top of Aro Street follow Transient, Sawmill, Fenceline and Windmill tracks.

9. Mount Victoria Lookout Walkway

1.5hr, 4.6km

Only minutes from the city. Walk through historic pine forests and enjoy unbeatable views of the harbour and city.

10. Red Rocks Coastal Walk

2-3hr, 7.4km (return)

Experience the wildest part of Wellington's rugged south coast. Meet the seals in winter just beyond Red Rocks (Pariwhero) at Sinclair Head - but don't get too close! The easy grade coastal track from Owhiro Bay passes historic baches built in the early 1900s. The 4WD track is closed to vehicles every Sunday. Exposed during southerly winds.

11. Khandallah Park Loop (Mt Kaukau)

3hr, 4km

Climb to the top of Mount Kaukau through some of Wellington's original native forest. Check out the kōura (freshwater crayfish) in the stream and keep an eye out for native birds. Steep in places.

12. Mākara Walkway

3-4hr, 6.6km

Walk on Wellington's wild western coastline for fabulous views of Mana, Kāpiti Island and the South Island. Check out the massive wind turbine, historic pā site and the gun emplacements. The area is exposed, and the track is steep in places. Best accessed at low tide. The farm part of the track is closed August and September for lambing.

13. Southern Walkway

4-5hr, 10.6km (one way)

Get the best views of the city from Wellington Harbour to the south coast. Walk from Oriental Parade to Island Bay. This track can be completed in stages and it's easy to include the spectacular Matairangi Mount Victoria lookout. Allow 30 minutes to return by bus. Steep in places.

14. Northern Walkway

5-6hr, 14.9km (one way)

Walk from Raroa Station to the Wellington Botanic Garden and take in spectacular 360° views of the city, harbour, mountain ranges and sea. Discover abandoned tunnels and the city's oldest reserve. Steep in places, and can be done in stages. Allow 1 hour to return by bus or train.

15. Skyline Walkway

5-6hr, 13.4km (one way)

Travel along Wellington's ridge tops above the Outer Green Belt from Makara Saddle to Johnsonville via Mount Kaukau. This track is also used by mountain bikers and can be challenging. The ridgeline is exposed and weather conditions can be extreme. The route can be completed in stages. Allow 1 hour to return by bus or train.

16. City to Sea Walkway

6-7hr, 14.4km (one way)

Go from Bolton Street Cemetery to Shorland Park on the south coast in Island Bay. Visit the Wellington Botanic Garden, explore Central Park in the Town Belt and get spectacular views over Wellington and the Cook Strait. To complete the entire walk in one day you will need a good level of fitness. It can also be done in stages. Allow 30 minutes to return by bus.

17. Te Ara Paparārangi

1.5hr, 4.6km (one way)

Take in arguably the best views of Wellington Harbour on this walk along the Harbour Escarpment from Waihinahina Park, Newlands. Allow 30 minutes to return via streets.

18. Wind Turbine to Red Rocks Route

3-4hr, 8.7km (one way)

From Wind Turbine car park follow marked trails: Initially Windmill until you meet Carparts Ext then right onto Barking Emu, then follow Red Rocks Track along ridges until you get down to the coast. Return to Owhiro Bay via Red Rocks Coastal Walk (10). Exposed.

19. Redwood Bush Loop

1hr, 2.5km

Explore old growth tawa and podocarp forest on this interesting trail. From Brasenose Place walk through the towering forest and across Peterhouse Street to find some impressive matai and rata before heading back via Oriel Avenue or return the way you came.

20. Johnston Hill Loop

1hr, 2km

From the top of Hatton Street in Karori, follow the track up through the regenerating podocarp/tawa and kohekohe forest. Head to the summit for panoramic views, then complete the loop track to the car park.

Map key

- W** Managed by Wellington City Council
- Walking track
- Wheelchair accessible
- Dogs allowed on a leash - remove your dog's poo
- Beware of seals
- Mountain biking
- Civic Square (Public transport is nearby - go to metlink.co.nz to plan your trip.)
- Short walk
- Points of interest

For an up-close and personal experience of Wellington's wild places, explore some of our best trails.

Wellington Walks - Ara Rēhia o Pōneke is your guide to some of the short walks, loop walks and walkways in our city.

Whatever your mood, there's a walk for you - whether you're after a relaxing wander through our parks and gardens or keen for a more challenging hike around the coast. They offer unbeatable views, and most are only minutes from the city centre.

Other wild places to visit

Wellington's beaches are great for a short stroll. Some of the best are at Scorching Bay and Oriental Bay - for more see wellington.govt.nz/beaches

Dogs must be on-leash on all our tracks, and are restricted at Makara and Matiu/Somes Island. You can let your dog run free at an off-leash area like Seton Nossiter Park and the eastern end of Lyall Bay. Find more dog exercise areas at wellington.govt.nz/dog-exercise

Many of our tracks are suitable for mountain bikers, from beginners through to experienced riders. Head to Makara Peak Mountain Bike Park for more fun on wheels or visit wellington.govt.nz/mountainbiking

Wild Wellington

Our city has been shaped by earthquakes, the greywacke hills worn down by wind, and the valleys carved by water. Extreme weather has created a rugged but resilient coastline.

Our native forests support a thriving ecosystem of birds, lizards and insects. To see the best examples of remnant podocarp/kohekohe-tawa forest in Wellington, visit Khandallah Park and Otari-Wilton's Bush, New Zealand's only botanic garden dedicated to native plants.



Kōwhiri



Kākāriki



Kārearea

Our native bird population is soaring, with tūi and kākā now commonplace. Keep an eye out for rarer species like kōwhiri, kākāriki and kārearea – these birds are often seen in bush across the city. There are also many native skinks and geckos, but they can be tricky to spot! Native insects including stick insects and butterflies can be found at Otari-Wilton's Bush.

For a guaranteed wildlife experience, visit Zealandia or Wellington Zoo.

Kaitiakitanga - Take care

- Don't litter.
- Take only photographs.
- Respect wildlife and farm animals.
- Report conservation emergencies to the Department of Conservation. Call **0800 DOC HOT**.
- Take injured native wildlife to The Nest - Te Kohanga at Wellington Zoo. **Phone 04 381 6755**.
- Identify and share the living things you find at inaturalist.nz or using the iNaturalist app



Community involvement

Wellington's connection with nature is strong, and there is wide support for ecological restoration and pest control. Much of the work is done by volunteers. To get involved, find a local group at naturespace.org.nz

Wellington City Council and the Department of Conservation develop and maintain the city's extensive network of tracks, with support from Wellington Mountain Biking Club, Makara Peak Supporters and other groups.



One of Wellington's native green geckos.

Protect your property

- Lock unattended vehicles and don't leave valuables in view. On the track, keep your property with you.
- If you see any suspicious activity, phone Crimestoppers on **0800 555 111**.
- **In an emergency, phone 111 for Fire, Police or Ambulance.**

