

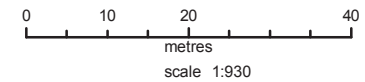


The car park at Te Kopahou Reserve is situated at the western end of Owhiro Bay Parade. Marked parking spaces within the car park are available for freedom camping with restrictions. Freedom camping is prohibited in all other areas including in the area outside the car park entrance on the roadside verge.

Restrictions: Certified self-contained vehicles only, four nights max in a single calendar month.



Te Kopahou Reserve, Wellington

Freedom camping restrictions & prohibited areas



Property boundaries, 20m Contours, road names, rail line, address & title points sourced from Land Information NZ. Crown Copyright reserved. Property boundaries accuracy: +/-1m in urban areas, +/-30m in rural areas. Census data sourced from Statistics NZ. Postcodes sourced from NZ Post.

Assets, contours, water and drainage information shown is approximate and must not be used for detailed engineering design. Other data has been compiled from a variety of sources and its accuracy may vary, but is generally +/- 1m.

-  Camping prohibited
-  Restrictions apply

MAP PRODUCED BY:
Wellington City Council
101 Wakefield Street
WELLINGTON, NZ

ORIGINAL MAP SIZE: A4
DATE: 16/10/2015
AUTHOR: presto2j
REFERENCE:

Absolutely Positively
Wellington City Council
Me Heke Ki Pōneke