


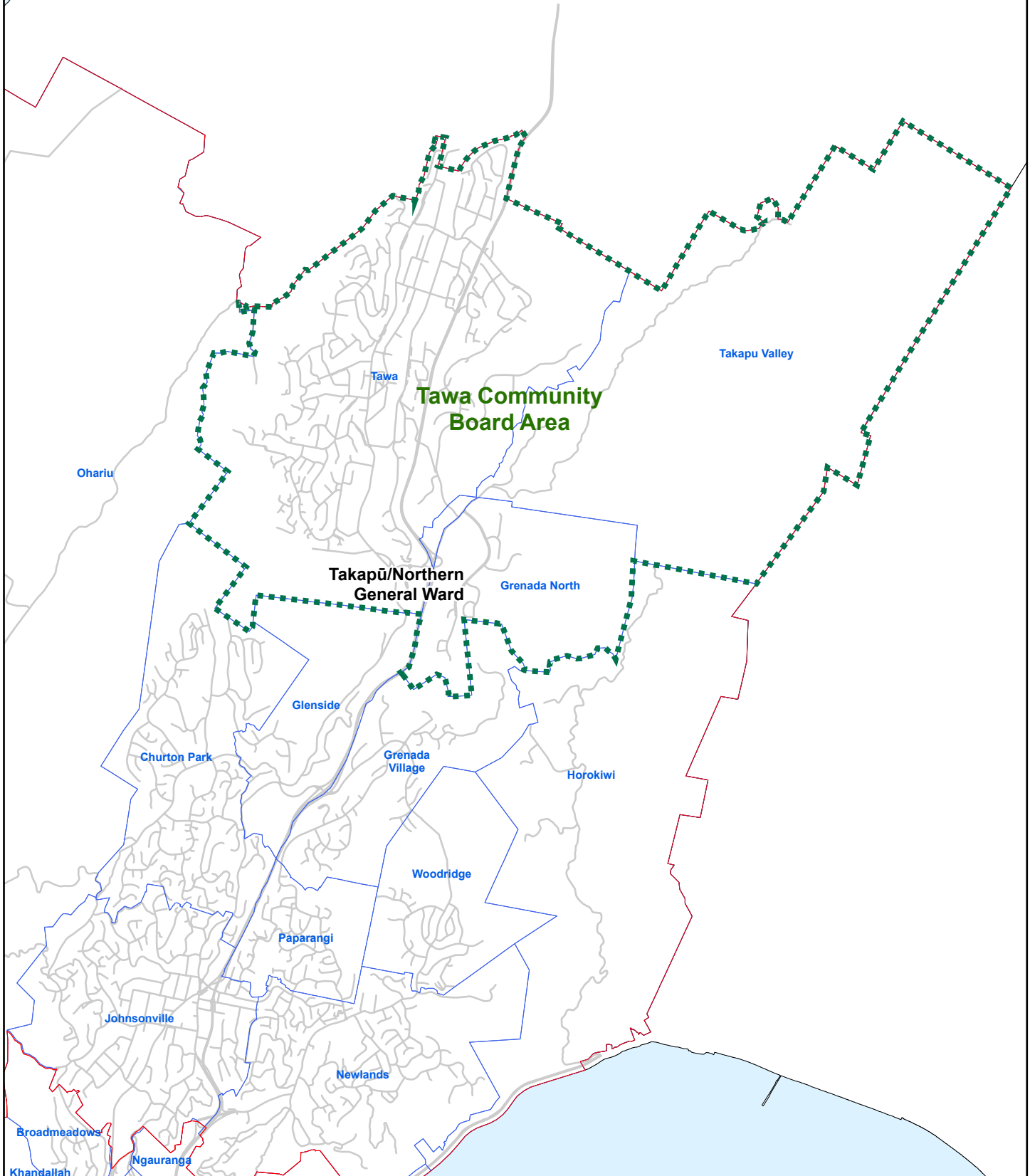
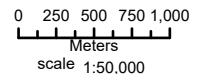


LEGEND

-  Tawa Community Board Boundary
-  Ward Boundaries
-  Suburb Boundaries



Tawa Community Board Boundary: 2022 - 2025 Triennium
as determined by the Local Government Commission



Property boundaries Land Information NZ Licence WN0853547/2 CROWN COPYRIGHT RESERVED.
Accuracy in urban areas: +/-1m Accuracy in rural areas: +/-30m Topographic data: Wellington City Council
WCC copyright reserved Accuracy: +/- 30cm. Any contours displayed are only approximate and must not be
used for detailed engineering design. Colour Orthophotography 1:500 flown March 2006 or Feb 2008 owned
by Wellington City Council. Other data has been compiled from a variety of sources and its accuracy may
vary.

MAP PRODUCED BY:
Wellington City Council
12 Manners Street
WELLINGTON, NZ

ORIGINAL MAP SIZE: A4
AUTHOR: brown9a
DATE: 2/06/2022

Absolutely Positively
Wellington City Council
Me Heke Ki Pōneke