
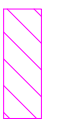


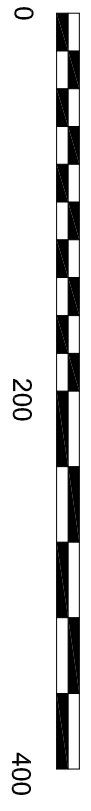


**NOTE:**

- This plan is Copyright to Surveyors North.
- This is a concept plan. Areas and Dimensions are approximate only and subject to final survey.

- KEY**
-  HIGH VISIBILITY WITHIN COMMUNITIES (WCC MAP61)
  -  DESIGN
  -  LEASE AREA
  -  RIDGE LINE (WCC MAP02)



A.K CONSULTING LTD  
**SURVEYORS NORTH**  
C H A R T E R E D   S U R V E Y O R S  
P L A N N I N G • S U R V E Y I N G • E N G I N E E R I N G  
K E R I K E R I 0 9 4 0 7 6 4 3 4   W H A N G A R E I 0 9 4 3 8 0 5 4 0

**CONSTRUCTION AND DEMOLITION LANDFILL**

Prepared For:		Sheet 1	
<b>BURRELL DEMOLITION LTD</b>		Series 1	
Drawn JSL	Scale 1:4000(A3)	Ref 6513	
Checked	Date OCT 2010	SD\Client\File Data\Comparison.dwg	