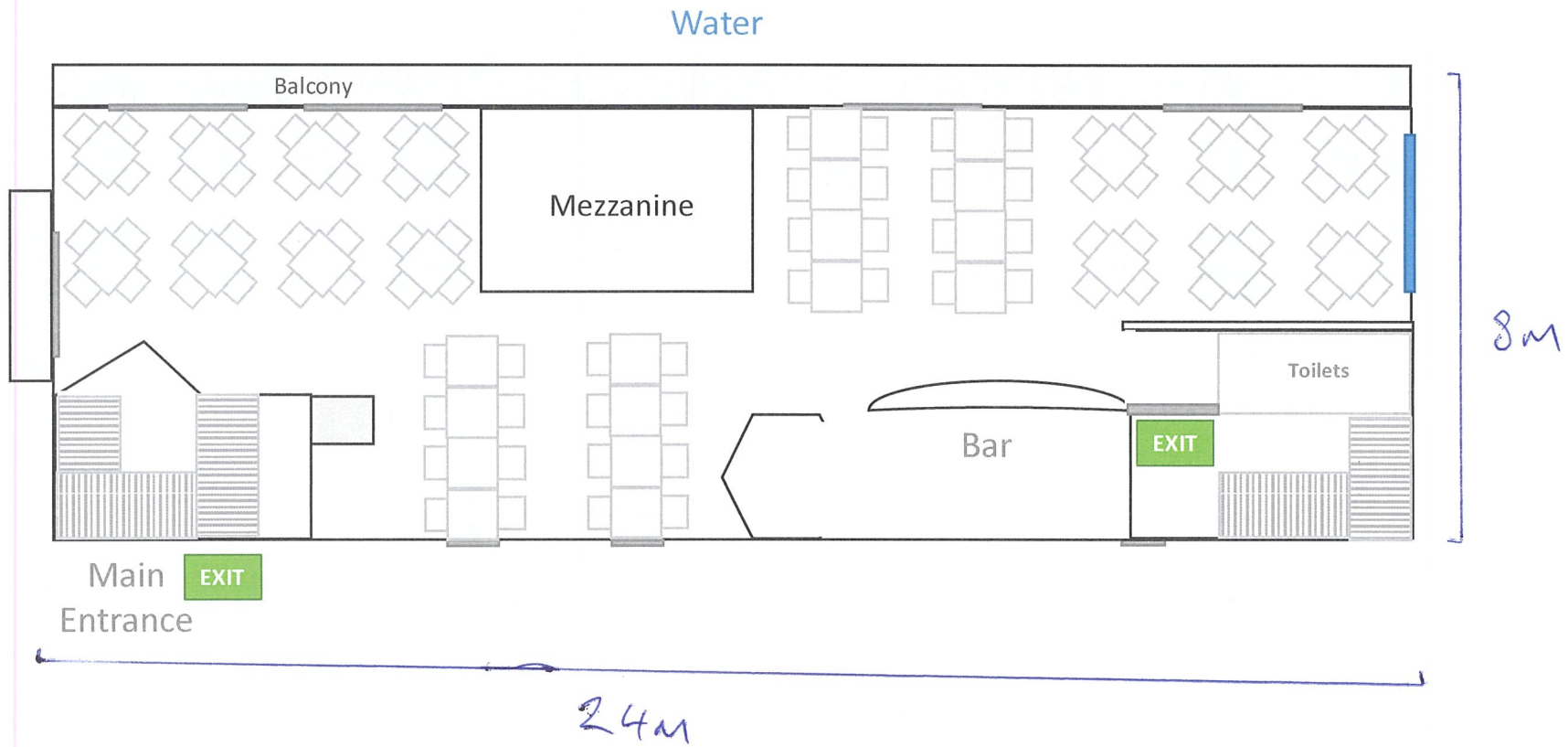



**Wellington City Council
 received: 18/05/2022**



**Wellington City Council
received: 18/05/2022**



Licence Area 232m²

Dockside

From top to bottom: This is an aerial photograph of a dockside area in Wellington, New Zealand. The image shows a paved area with several large white umbrellas and a white truck. A blue rectangular area is overlaid on the image, indicating a licence area. The text 'Licence Area 232m²' is written in the bottom right corner of the image. The text 'Wellington City Council received: 6/05/2022' is written in a red box in the bottom center of the image. The text 'MAP PRODUCED BY: Wellington City Council 101 Wakefield Street WELLINGTON, NZ' is written in the bottom right corner of the image. The text 'ORIGINAL MAP SIZE: A3 AUTHOR: gaskin2a DATE: 26/11/2019' is written in the bottom right corner of the image. The text 'Absolutely Positively Wellington City Council No. 1010 2019' is written in the bottom right corner of the image.

**Wellington City Council
received: 6/05/2022**

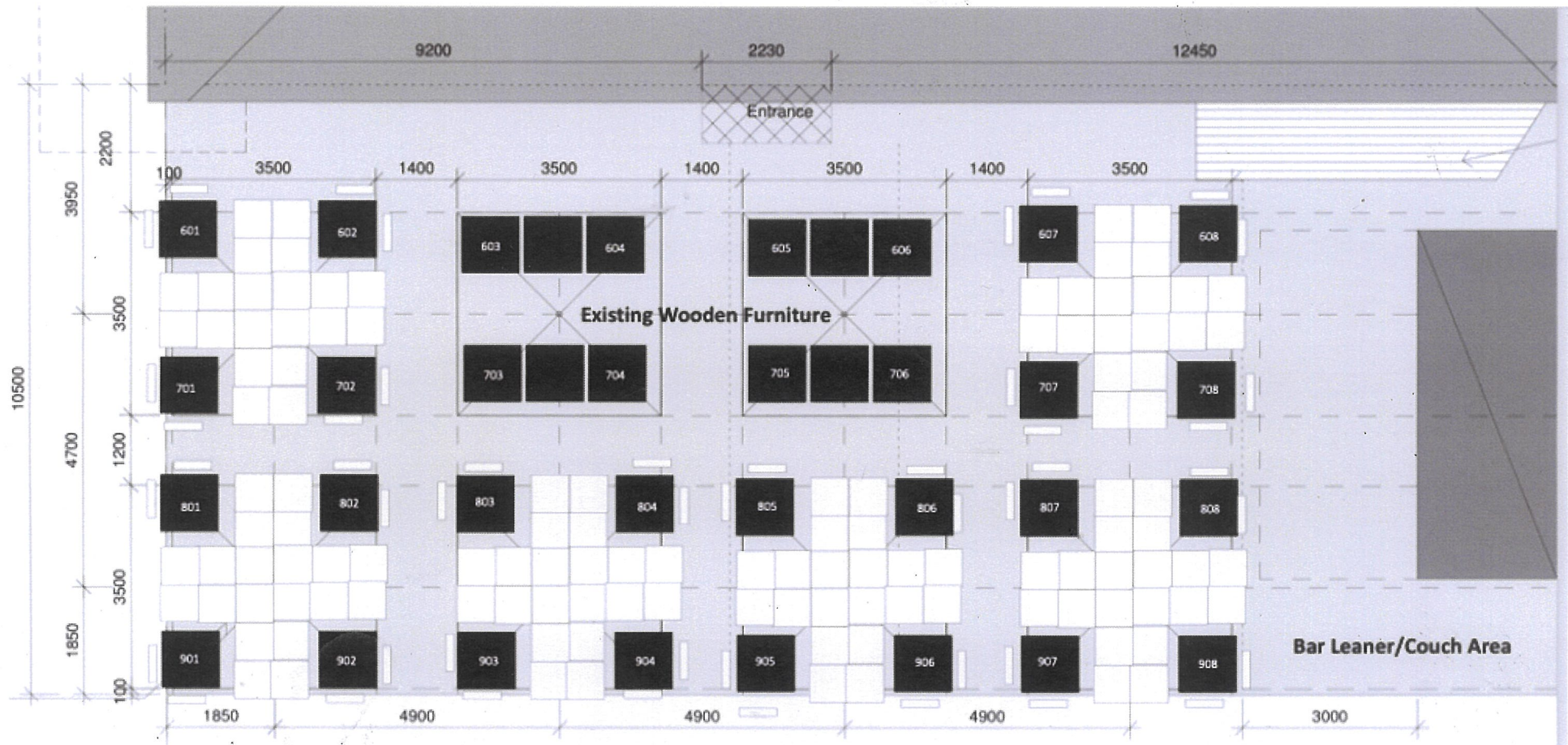


MAP PRODUCED BY:
Wellington City Council
101 Wakefield Street
WELLINGTON, NZ

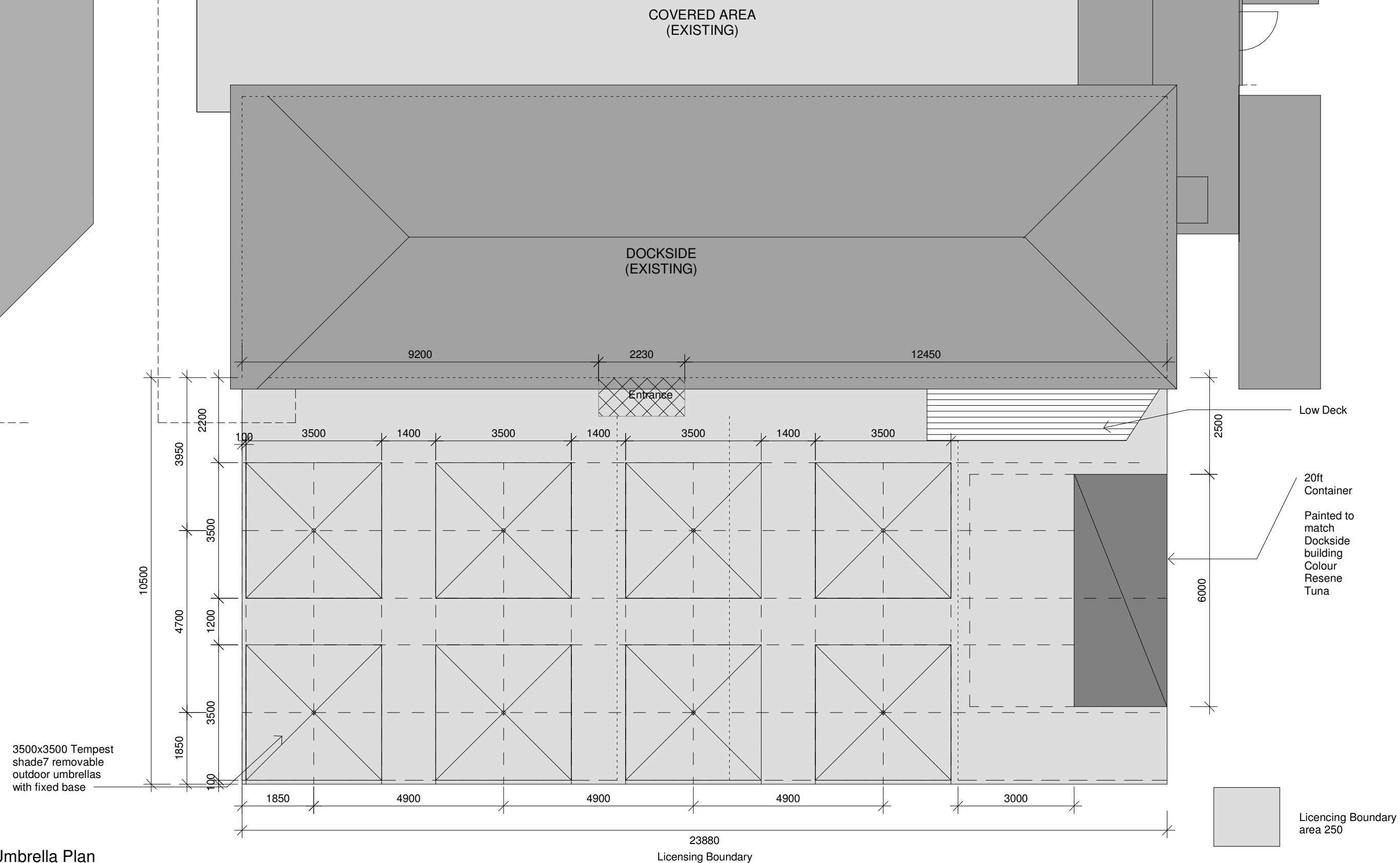
ORIGINAL MAP SIZE: A3
AUTHOR: gaskin2a
DATE: 26/11/2019

**Absolutely Positively
Wellington City Council**
No. 1010 2019

OUTDOOR TABLE PLAN



**Wellington City Council
received: 10/05/2022**



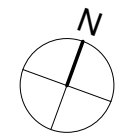
1 Umbrella Plan
A720 1 : 100

SLESSORarchitects
Level 1, 168 Cuba Street
PO Box 27-165 Marion Sq
P: 04 901 7194
E: studio@slessorarchitect.co.nz

THIS DRAWING IS COPYRIGHT
AND REMAINS THE PROPERTY OF SLESSOR
ARCHITECTS LTD

DRAFT

ALL DIMENSIONS TO BE VERIFIED ON SITE
BEFORE PRODUCING ANY SHOP DRAWINGS
OR COMMENCING ANY WORK



**Wellington City Council
received: 10/05/2022**

ALTERATIONS &
ADDITIONS

DOCKSIDE SHED 3
G:\Projects\1\Dockside south extension\umbrellas\drawings\Dockside umbrellas setout
DRAWN: Author
DATE: 4/09/2019 11:08:10 a.m.
CHECKED: Checker
SCALE: 1:100 @ A3

Umbrella Plan

JOB No:	SHEET No:	REVISION:
16-645	A720	