

PROPOSED TRAFFIC RESOLUTION

Reference: TR 92 – 19

Location: Cuba Street - Te Aro

Proposal: P120 Metered Parking

Information: To manage the high demand for on-street parking in the vicinity of Upper Cuba Street, the Council proposes to change the 60-minute and 90-minute free parking in Upper Cuba Street, between Abel Smith and Webb Streets, with 120-minute metered parking from 1 August 2019.

The proposed parking fee is:

Monday to Thursday 8am to 6pm	\$3.50 per hour
Fridays 8am to 8pm	\$3.50 per hour
Saturdays and Sundays 8am to 6pm	\$2.50 per hour

Please note: The current parking resolutions will remain in place (legal/enforcement) until the new restrictions with the appropriate signs and markings is introduced.

Key Dates:

- 1) Advertisement in the Dominion Post Newspaper 16 April 2019
- 2) Feedback period closes. 8 May 2019
- 3) Report sent to City Strategy Committee for approval 20 June 2019
- 4) Report sent to Council for approval 26 June 2019
- 5) Enforcement start 1 August 2019

PROPOSED TRAFFIC RESOLUTION

Absolutely Positively
Wellington City Council

Me Heke Ki Pōneke

Legal Description:

Delete to Schedule A (Time Limited) of the Traffic Restrictions Schedule

Cuba Street	<i>P60, Monday to Saturday 8:00am - 6:00pm.</i>	<i>East side, commencing 9 metres south of its intersection with Abel Smith Street (Grid Coordinates X=2658559.01121 m, Y=5988544.894109 m) and extending in a southerly direction following the kerbline for 8 metres.</i>
Cuba Street	<i>P60, Monday to Saturday 8:00am - 6:00pm.</i>	<i>East side, commencing 24 metres south of its intersection with Abel Smith Street (Grid Coordinates X=2658559.01121 m, Y=5988544.894109 m) and extending in a southerly direction following the kerbline for 48 metres.</i>
Cuba Street	<i>P60, Monday to Saturday 8:00am - 6:00pm.</i>	<i>East side, commencing 78.5 metres south of its intersection with Abel Smith Street (Grid Coordinates X=2658559.01121 m, Y=5988544.894109 m) and extending in a southerly direction following the kerbline for 15.5 metres.</i>
Cuba Street	<i>P60, Monday to Saturday 8:00am - 6:00pm.</i>	<i>West side, commencing 12 metres north of its intersection with Karo Drive (Grid Coordinates X=2658510.176513 m, Y=5988458.485179 m) and extending in a northerly direction following the kerbline for 5 metres.</i>
Cuba Street	<i>P60, Monday to Saturday 8:00am - 6:00pm.</i>	<i>West side, commencing 25 metres north of its intersection with Karo Drive (Grid Coordinates X=2658510.176513 m, Y=5988458.485179 m) and extending in a northerly direction following the kerbline for 5 metres.</i>

PROPOSED TRAFFIC RESOLUTION

Absolutely Positively
Wellington City Council

Me Heke Ki Pōneke

Cuba Street	<i>P60, Monday to Saturday 8:00am - 6:00pm.</i>	<i>West side, commencing 38.5 metres north of its intersection with Karo Drive (Grid Coordinates X=2658510.176513 m, Y=5988458.485179 m) and extending in a northerly direction following the kerbline for 19 metres.</i>
Cuba Street	<i>P60, Monday to Saturday 8:00am - 6:00pm.</i>	<i>West side, commencing 67 metres north of its intersection with Karo Drive (Grid Coordinates X=2658510.176513 m, Y=5988458.485179 m) and extending in a northerly direction following the kerbline for 18.5 metres.</i>
Cuba Street	<i>P90, Maximum, Monday to Thursday 8:00am-6:00pm, Friday 8:00am-8:00am, Saturday and Sunday 8:00-6:00pm</i>	<i>East side, commencing 15 metres south of its intersection with Arthur Street (Grid Coordinates X=2658515.640413 m, Y=5988446.647909 m) and extending in a southerly direction following the kerbline for 25.5 metres.</i>
Cuba Street	<i>P60, Monday to Saturday 8:00am - 6:00pm.</i>	<i>West side, commencing 7 metres north of its intersection with Webb Street (Grid Coordinates X=2658483.4706 m, Y=5988397.159521 m) and extending in a northerly direction following the kerbline for 38.5 metres.</i>
<i>Delete from Schedule D (No Stopping) of the Traffic Restrictions Schedule</i>		
Cuba Street	<i>No Stopping, At All Times.</i>	<i>East side, commencing from its intersection with Abel Smith Street (Grid Coordinates X=2658559.01121 m, Y=5988544.894109 m) and extending in a southerly direction following the kerbline for 9 metres.</i>
Cuba Street	<i>No Stopping, At All Times.</i>	<i>West side, commencing from its intersection with Webb Street (Grid Coordinates X=2658483.4706 m, Y=5988397.159521 m) and extending in a northerly direction following the kerbline for 7 metres.</i>

PROPOSED TRAFFIC RESOLUTION

Absolutely Positively
Wellington City Council

Me Heke Ki Pōneke

Add to Schedule D (No Stopping) of the Traffic Restrictions Schedule

Cuba Street	<i>No Stopping, At All Times.</i>	<i>East side, commencing from its intersection with Abel Smith Street (Grid Coordinates X=2658559.01121 m, Y=5988544.894109 m) and extending in a southerly direction following the kerbline for 6 metres.</i>
Cuba Street	<i>No Stopping, At All Times.</i>	<i>East side, commencing 85.5m south of its intersection with Abel Smith Street (Grid Coordinates X=2658559.01121 m, Y=5988544.894109 m) and extending in a southerly direction following the kerbline for 5 metres.</i>
Cuba Street	<i>No Stopping, At All Times.</i>	<i>West side, commencing from its intersection with Webb Street (Grid Coordinates X=2658483.4706 m, Y=5988397.159521 m) and extending in a northerly direction following the kerbline for 9 metres.</i>

Add to Schedule F (Metered Parking) of the Traffic Restrictions Schedule

Cuba Street	<i>Metered parking, P120 Maximum, Monday to Thursday 8:00am - 6:00pm, Friday 8:00am - 8:00pm, Saturday and Sunday 8:00am - 6:00pm.</i>	<i>East side, commencing 6 metres south of its intersection with Abel Smith Street (Grid Coordinates X=2658559.01121 m, Y=5988544.894109 m) and extending in a southerly direction following the kerbline for 11 metres.</i>
Cuba Street	<i>Metered parking, P120 Maximum, Monday to Thursday 8:00am - 6:00pm, Friday 8:00am - 8:00pm, Saturday and Sunday 8:00am - 6:00pm.</i>	<i>East side, commencing 24 metres south of its intersection with Abel Smith Street (Grid Coordinates X=2658559.01121 m, Y=5988544.894109 m) and extending in a southerly direction following the kerbline for 48 metres.</i>
Cuba Street	<i>Metered parking, P120 Maximum, Monday to Thursday 8:00am - 6:00pm, Friday 8:00am - 8:00pm, Saturday and Sunday 8:00am - 6:00pm.</i>	<i>East side, commencing 80 metres south of its intersection with Abel Smith Street (Grid Coordinates X=2658559.01121 m, Y=5988544.894109 m) and extending in a southerly direction</i>

PROPOSED TRAFFIC RESOLUTION

Absolutely Positively
Wellington City Council

Me Heke Ki Pōneke

Cuba Street	<i>Metered parking, P120 Maximum, Monday to Thursday 8:00am - 6:00pm, Friday 8:00am - 8:00pm, Saturday and Sunday 8:00am - 6:00pm.</i>	<i>following the kerbline for 5.5 metres. West side, commencing 12 metres north of its intersection with Karo Drive (Grid Coordinates X=2658510.176513 m, Y=5988458.485179 m) and extending in a northerly direction following the kerbline for 5 metres.</i>
Cuba Street	<i>Metered parking, P120 Maximum, Monday to Thursday 8:00am - 6:00pm, Friday 8:00am - 8:00pm, Saturday and Sunday 8:00am - 6:00pm.</i>	<i>West side, commencing 25 metres north of its intersection with Karo Drive (Grid Coordinates X=2658510.176513 m, Y=5988458.485179 m) and extending in a northerly direction following the kerbline for 5 metres.</i>
Cuba Street	<i>Metered parking, P120 Maximum, Monday to Thursday 8:00am - 6:00pm, Friday 8:00am - 8:00pm, Saturday and Sunday 8:00am - 6:00pm.</i>	<i>West side, commencing 38 metres north of its intersection with Karo Drive (Grid Coordinates X=2658510.176513 m, Y=5988458.485179 m) and extending in a northerly direction following the kerbline for 18 metres.</i>
Cuba Street	<i>Metered parking, P120 Maximum, Monday to Thursday 8:00am - 6:00pm, Friday 8:00am - 8:00pm, Saturday and Sunday 8:00am - 6:00pm.</i>	<i>West side, commencing 67 metres north of its intersection with Karo Drive (Grid Coordinates X=2658510.176513 m, Y=5988458.485179 m) and extending in a northerly direction following the kerbline for 18 metres.</i>
Cuba Street	<i>Metered parking, P120 Maximum, Monday to Thursday 8:00am - 6:00pm, Friday 8:00am - 8:00pm, Saturday and Sunday 8:00am - 6:00pm</i>	<i>East side, commencing 15 metres south of its intersection with Arthur Street (Grid Coordinates X=2658515.640413 m, Y=5988446.647909 m) and extending in a southerly direction following the kerbline for 24 metres.</i>

PROPOSED TRAFFIC RESOLUTION

Absolutely Positively
Wellington City Council

Me Heke Ki Pōneke

Cuba Street

*Metered parking, P120
Maximum, Monday to
Thursday 8:00am -
6:00pm, Friday 8:00am -
8:00pm, Saturday and
Sunday 8:00am - 6:00pm*

*West side, commencing 9 metres
north of its intersection with Webb
Street (Grid Coordinates
X=2658483.4706 m,
Y=5988397.159521 m) and
extending in a northerly direction
following the kerblines for 36
metres.*

Prepared By:

Patrick Padilla

(Intermediate Traffic Engineer)

Approved By:

Steve Spence

(Chief Advisor)

Date:


WCC Contact:

Patrick Padilla
Intermediate Traffic Engineer
Transport & Infrastructure
Wellington City Council
101 Wakefield Street / PO Box 2199,
Wellington
Fax: +64 4 801 3009
Email: patrick.padilla@wcc.govt.nz

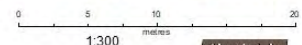
PROPOSED TRAFFIC RESOLUTION

Absolutely Positively
Wellington City Council

Me Heke Ki Pōneke



P120 Metered Parking TR92-19 Cuba Street, Te Aro Between Abel Smith Street and Karo Drive



MAP PRODUCED BY:
Wellington City Council
101 Wakefield Street
WELLINGTON, NZ

ORIGINAL MAP SIZE: A3
DATE: 11/04/2019
AUTHOR: GAD/DP
REFERENCE:

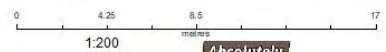


PROPOSED TRAFFIC RESOLUTION

Absolutely Positively
Wellington City Council
Me Heke Ki Pōneke



P120 Metered Parking TR92-19 Cuba Street, Te Aro Between Karo Drive and Webb Street



MAP PRODUCED BY:
Wellington City Council
101 Wakefield Street
WELLINGTON, NZ

ORIGINAL MAP SIZE: A3
DATE: 11/04/2019
AUTHOR: ds212p
REFERENCE:

