

PROPOSED TRAFFIC RESOLUTION

Reference Number: TR 44-19

Location: Waipapa Road, Waitoa Road, Arawa Road - Hataitai

Proposal: Class Restricted Parking (Amend current bus stop time restrictions from part time bus stops to full time bus stops)

- #6535 - Waitoa Road at William Street
- #7535 - Waitoa Road at Arcus Way
- #7534 - Waipapa Road (near 96)
- #7533 - Waipapa Road at Huia Road
- #7532 - Waipapa Road opposite Peranga Terrace
- #7531 - Waipapa Road at Arawa Road
- #7530 - Arawa Road at Hohiria Road

Information: Purpose

To provide full time bus stops on Waipapa Road, Waitoa Road and Arawa Road, Hataitai as part of improvements being made to bus route 14.

Background

In mid-July 2018 Greater Wellington Regional Council (GWRC) launched a new bus network across Wellington city, as well as new bus contracts across the region. In Hataitai, the bus route changes included the route 14 being changed to terminate in Hataitai, instead of Rongotai as in the previous bus network.

Following the launch of the new network, customer feedback received by GWRC was strongly focussed towards the route 14 being extended to Kilbirnie.

GWRC therefore went about planning for the extension of the bus route and on 3 February 2019 the route 14 was extended to Kilbirnie. The route follows the existing route with city-bound services travelling via Hataitai Road and Kilbirnie-bound services traveling via Waipapa Road.

Following the decision to extend the route 14 through to Kilbirnie, public consultation was undertaken with the Hataitai community during late December 2018 and January 2019, regarding options for routing the service through the suburb. Three options were proposed for feedback, with results shown below.

PROPOSED TRAFFIC RESOLUTION

Preferred route of bus route 14 through Hataitai	Number of respondents preferring this option
All services via Waipapa Road	451
City-bound services via Hataitai Road Kilbirnie-bound services via Waipapa Road	133
All services via Hataitai Road	46
TOTAL	610

With a strong majority (73%) of the community preferring for the route to travel via Waipapa Road in both directions, Greater Wellington Regional Council are now preparing to amend the route to travel via Waipapa Road as soon as possible.

To enable this route change, seven bus stops on Waipapa Road, Waitoa Road and Arawa Road are required to be changed to full time bus stops (note: all stops were full time stops prior to the new network changes and were changed to time limited stops as they were not required as full time stops from July 2018. This traffic resolution is in effect a reversal of this change).

Traffic Safety Assessment

The bus stops are currently being used for school bus services.

Key dates:

- | | |
|---|------------------|
| 1) Advertisement in the Dominion Post Newspaper | 26 February 2019 |
| 2) Feedback period closes. | 15 March 2019 |
| 3) Report sent to City Strategy Committee for approval. | 18 April 2019 |
| 4) Feedback may result in further consultation or amendment as appropriate. | |

PROPOSED TRAFFIC RESOLUTION

Legal Description:

Delete from Schedule B (class restricted parking) of the Traffic Resolution Schedule

Column One	Column Two	Column Three
Waipapa Road	Bus Stop 7.15am – 7.45am 3.45pm – 4.15pm Monday to Friday School Term Only	TR 04-18 West side, commencing 329 metres South from its intersection with Arawa Road (Grid Coordinates x= 1750803.59, y= 5426373.63) and extending in a Southerly direction for 12 metres. (Metlink bus stop #7533).
Waipapa Road	Bus Stop 7.15am – 7.45am 3.45pm – 4.15pm Monday to Friday School Term Only	TR04-18 West side, commencing 5 metres South from its intersection with Arawa Road (Grid Coordinates x= 1750803.59, y= 5426373.63) and extending in a Southerly direction for 12 metres. (Metlink bus stop #7531).
Waipapa Road	Bus Stop 7.15am – 7.45am 3.45pm – 4.15pm Monday to Friday School Term Only	TR 04-18 West side, commencing 532 metres South from its intersection with Arawa Road (Grid Coordinates x= 1750803.59, y= 5426373.63) and extending in a Southerly direction for 12 metres. (Metlink bus stop #7534).
Waitoa Road	Bus Stop 7.15am – 7.45am 3.45pm – 4.15pm Monday to Friday School Term Only 1.00am – 3.15am Saturday and Sunday	TR 04-18 South side, commencing 49 metres East of its intersection with Moxham Avenue (Grid Coordinates X= 1750214.052, Y= 5425929.404) and extending in an Easterly direction following the Southern kerbline for 12 metres. (Metlink bus stop #6535).
Waitoa Road	Bus Stop 7.15am – 7.45am 3.45pm – 4.15pm Monday to Friday School Term Only	TR 04-18 North side, commencing 61 metres east of its intersection with Hataitai Road (Grid Coordinates X= 1750214.180, Y=5425935.572) and extending in an Easterly direction following the Northern kerbline for 15.5 metres. (Metlink bus stop #7535).
Arawa Road	Bus Stop 7.15am – 7.45am 3.45pm – 4.15pm Monday to Friday School Term Only	TR 04-18 South side, commencing 9 metres East from its intersection with Hohiria Road (Grid Coordinates x= 1750785.47, y= 5426518.42) and extending in an Easterly direction for 12 metres. (Metlink bus stop #7530)

PROPOSED TRAFFIC RESOLUTION

Add to Schedule B (class restricted parking) of the Traffic Resolution Schedule

Column One	Column Two	Column Three
Waipapa Road	Bus Stop At All Times	West side, commencing 329 metres South from its intersection with Arawa Road (Grid Coordinates x= 1750803.59, y= 5426373.63) and extending in a Southerly direction for 12 metres. (Metlink bus stop #7533).
Waipapa Road	Bus Stop At All Times	West side, commencing 122 metres South from its intersection with Arawa Road (Grid Coordinates x= 1750803.59, y= 5426373.63) and extending in a Southerly direction for 12 metres. (Metlink bus stop #7532).
Waipapa Road	Bus Stop At All Times	West side, commencing 5 metres South from its intersection with Arawa Road (Grid Coordinates x= 1750803.59, y= 5426373.63) and extending in a Southerly direction for 12 metres. (Metlink bus stop #7531).
Waipapa Road	Bus Stop At All Times	West side, commencing 532 metres South from its intersection with Arawa Road (Grid Coordinates x= 1750803.59, y= 5426373.63) and extending in a Southerly direction for 12 metres. (Metlink bus stop #7534).
Waitoa Road	Bus Stop At All Times	South side, commencing 49 metres East of its intersection with Moxham Avenue (Grid Coordinates X= 1750214.052, Y= 5425929.404) and extending in an Easterly direction following the Southern kerbline for 12 metres. (Metlink bus stop #6535).
Waitoa Road	Bus Stop At All Times	North side, commencing 61 metres east of its intersection with Hataitai Road (Grid Coordinates X= 1750214.180, Y=5425935.572) and extending in an Easterly direction following the Northern kerbline for 15.5 metres. (Metlink bus stop #7535).
Arawa Road	Bus Stop At All Times	South side, commencing 9 metres East from its intersection with Hohiria

PROPOSED TRAFFIC RESOLUTION

Road (Grid Coordinates x=
1750785.47, y= 5426518.42) and
extending in an Easterly direction for
12 metres. (Metlink bus stop #7530)

Prepared By : Stephen Harte
Approved By : Steve Spence
Date: 20 February 2019

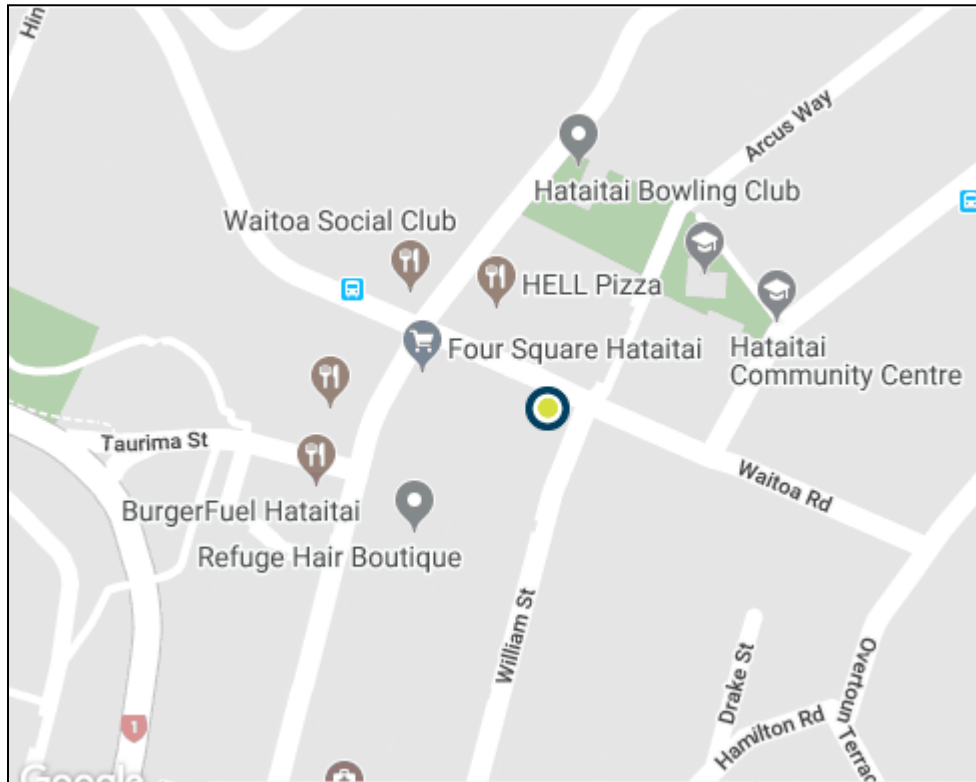
(Implementation Manager Network
Improvements)
(Chief Transport Advisor)

Stephen Harte
Implementation Manager Network
Improvements
Wellington City Council
101 Wakefield Street / PO Box 2199,
Wellington
Phone: +64 4 803 8084

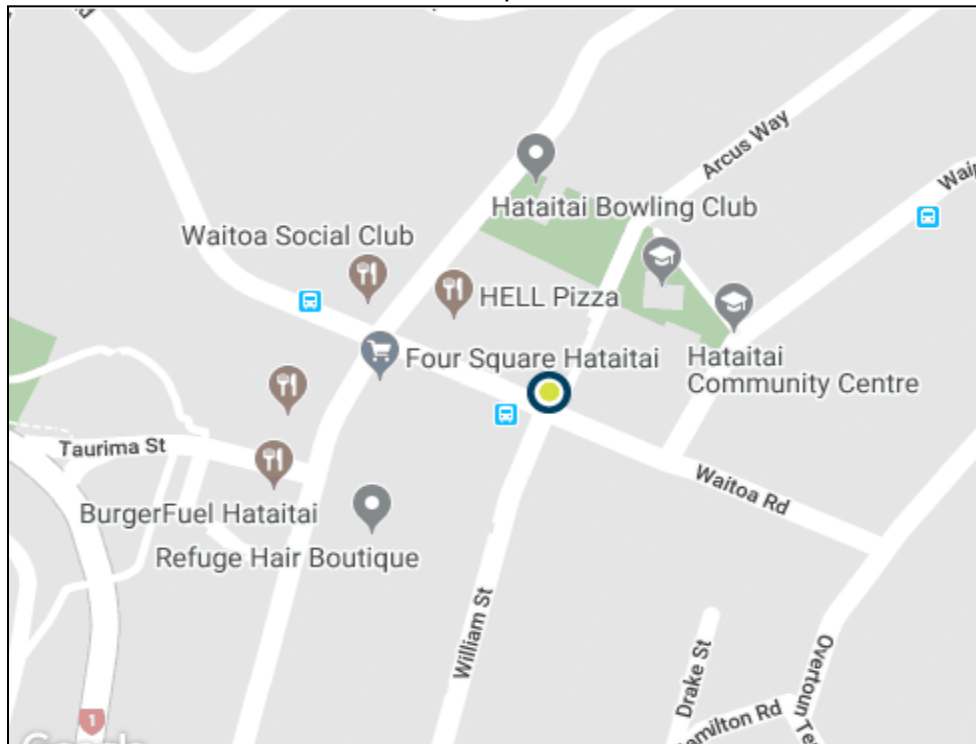
PROPOSED TRAFFIC RESOLUTION

Attachment 1: Bus Stop Locations

- #6535 - Waitoa Road at William Street

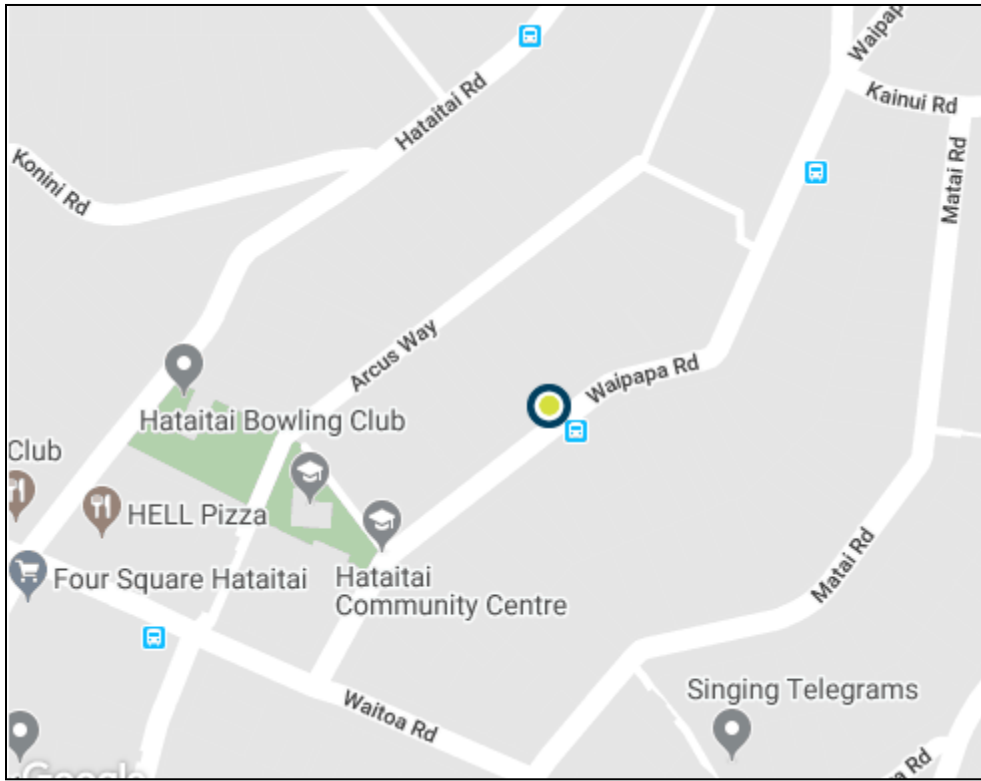


- #7535 - Waitoa Road at Arcus Way

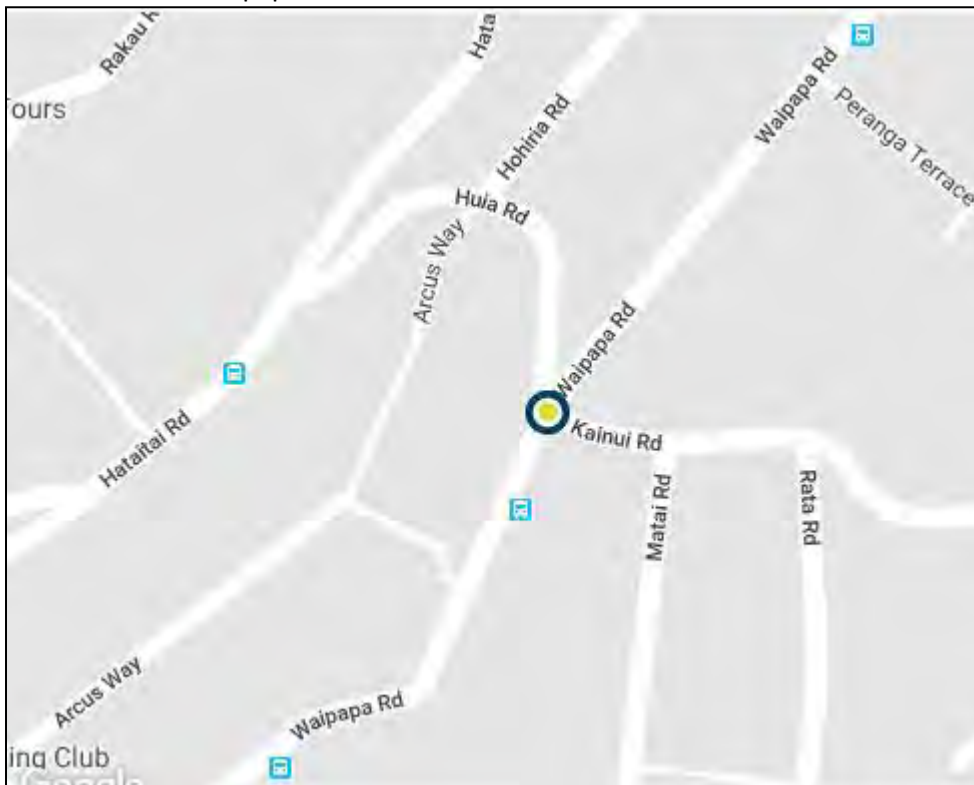


PROPOSED TRAFFIC RESOLUTION

- #7534 - Waipapa Road (near 96)

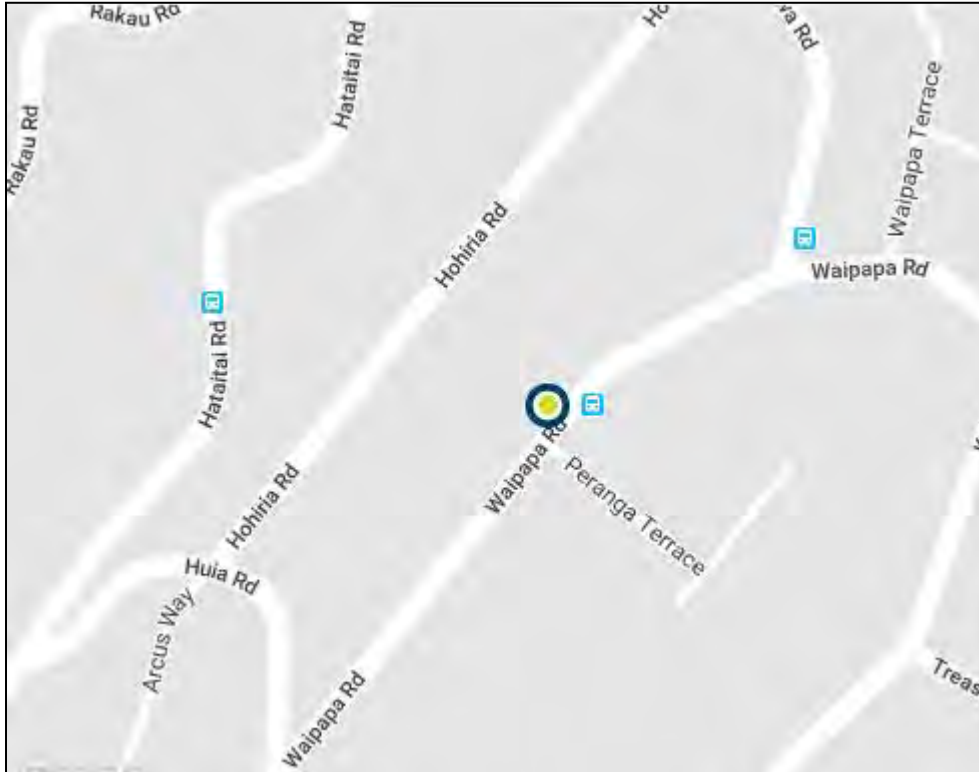


- #7533 - Waipapa Road at Huia Road

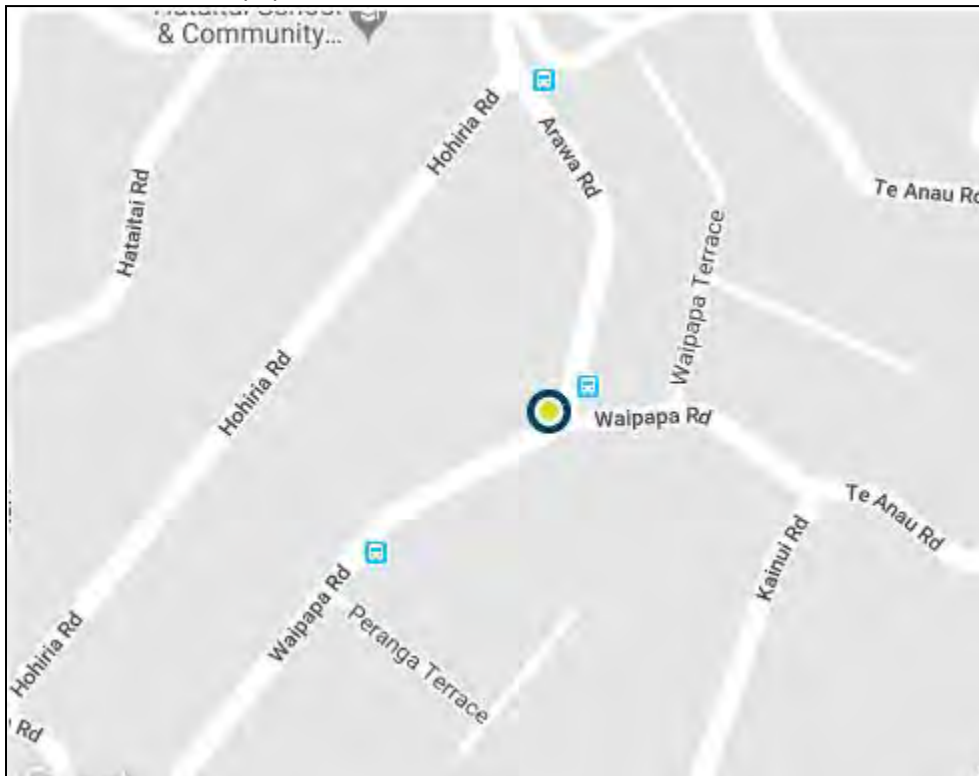


PROPOSED TRAFFIC RESOLUTION

- #7532 - Waipapa Road opposite Peranga Terrace



- #7531 - Waipapa Road at Arawa Road



PROPOSED TRAFFIC RESOLUTION

- #7530 - Arawa Road at Hohiria Road

