


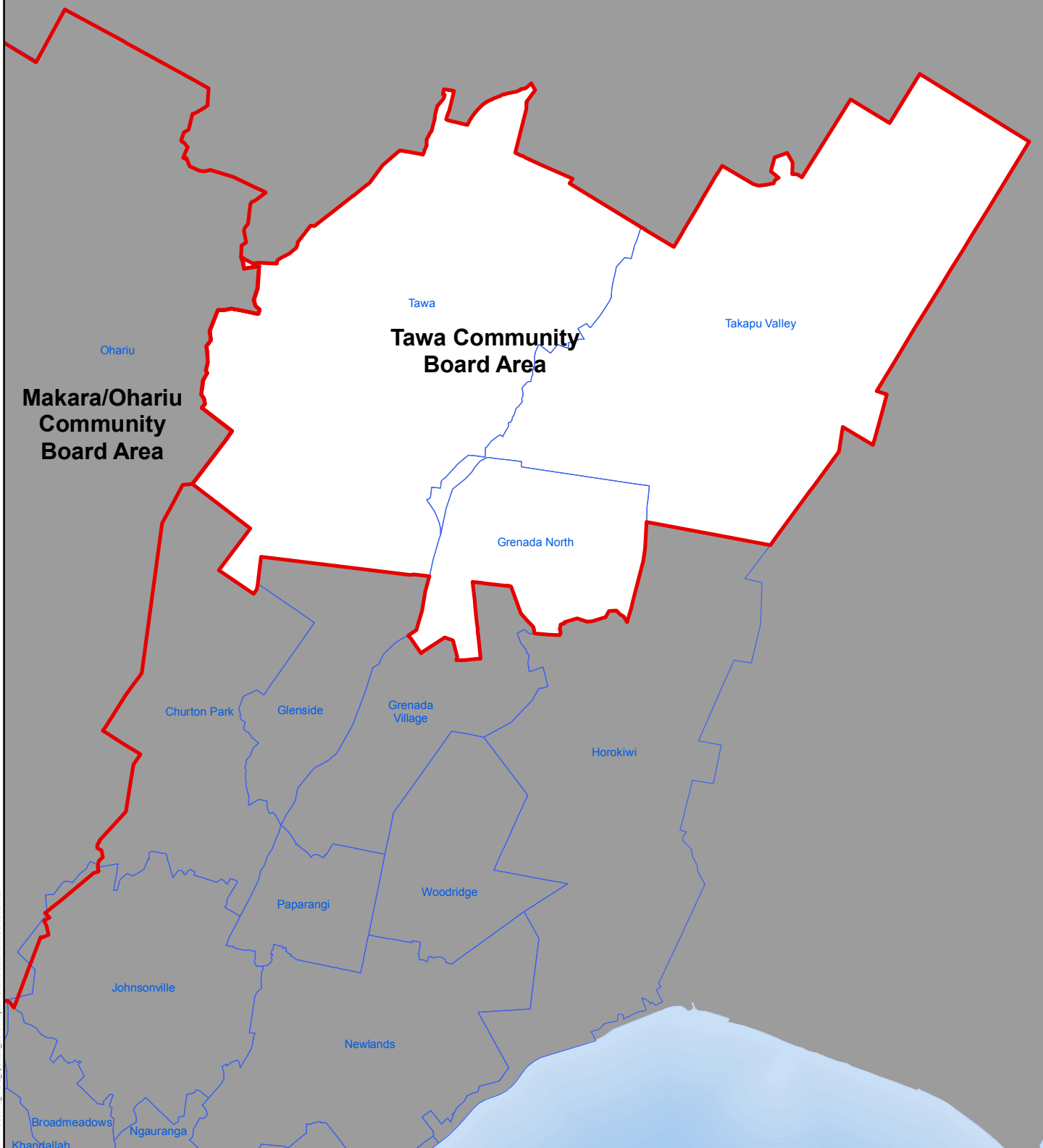
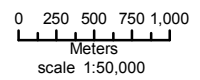


LEGEND

-  Current Board
-  Proposed Board (No change)
-  Suburbs



Wellington City Proposed Tawa Community Board: 2018



Property boundaries Land Information NZ Licence WN0853547/2 CROWN COPYRIGHT RESERVED.
Accuracy in urban areas: +/-1m. Accuracy in rural areas: +/-30m. Topographic data: Wellington City Council WCC copyright reserved. Accuracy: +/- 30cm. Any contours displayed are only approximate and must not be used for detailed engineering design. Colour Orthophotography 1:500 flown March 2006 or Feb 2008 owned by Wellington City Council. Other data has been compiled from a variety of sources and its accuracy may vary.

MAP PRODUCED BY:
Wellington City Council
101 Wakefield Street
WELLINGTON, NZ

ORIGINAL MAP SIZE: A4
AUTHOR: bayly2s
DATE: 19/03/2018
REFERENCE: 11345

**Absolutely Positively
Wellington City Council**
Me Hoko Ki Poneke

Filepath: Z:\Government\Elections_and_Results\VR\173867\01_Ward_updates_2018\Project\Wellington\TawaCB2018.mxd