


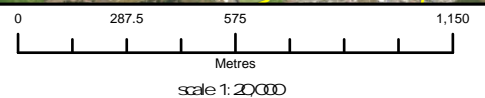


Polhill Reserve Track Proposal Context

Property boundaries, 20m Contours, road names, rail line, address & title points sourced from Land Information NZ. Crown Copyright reserved. Property boundaries accuracy +/- 1m in urban areas +/- 30m in rural areas. Census data sourced from Statistics NZ. Postcodes sourced from NZ Post. Assets, contours, water and drainage information shown is approximate and must not be used for detailed engineering design. Other data has been compiled from a variety of sources and its accuracy may vary, but is generally +/- 1m.

	Track
	Reserve
	Polhill Reserve



MAP PRODUCED BY:
Wellington City Council
101 Wakefield Street
WELLINGTON NZ

ORIGINAL MAP SIZE: A4
AUTHOR: prest3
DATE: 12/05/2017

Absolutely Positively
Wellington City Council
Me Heke Ki Pōneke