

# PROPOSED TRAFFIC RESOLUTION

- Reference:** TR 15 – 17
- Location:** Phillip Street - Johnsonville
- Proposal:** Time Limited Parking P5, *Monday to Friday 8:30am – 9:15am ; 2:30pm – 3:15pm*  
*during school terms only*

**Information:** Council has received a request from St Brigid’s School to review the current parking, pick-up and drop-off arrangement outside the school on Phillip Street.

A site visit was arranged with the Principal. Advice at the time and subsequently has seen the school bus stop relocated six metres to the south and no-stopping installed to provide improved visibility to children at the crossing point. The P5 was reduced in length as part of these works.

Subsequent to the above, child active warning signs are also proposed on Phillip Street and Frankmore Avenue and parking compliance has been improved through our request to Parking Services.

This traffic resolution confirms the action taken late last year and also proposes an additional one space P5 to replace what was displaced with the improvements above.

Car parking: One unrestricted park converted to time limited during am and pm peaks in school terms

## Key Dates:

- |  |                  |
|--|------------------|
| Advertisement in the Dominion Post Newspaper   | 21 February 2017 |
| Feedback period closes.  | 10 March 2017    |
| If no objections received report sent to City Strategy Committee for approval.                             | 13 April 2017    |
| If objections are received, further consultation, amendment/s, or proceed with explanation as appropriate. |                  |

# PROPOSED TRAFFIC RESOLUTION

## Legal Description:

*Delete from Schedule B (Restricted Parking) of the Traffic Restrictions Schedule*

**Column One**  
*Phillip Street*

**Column Two**  
*Bus stop, at all times.*

**Column Three**  
*East side, commencing 83 metres south of its intersection with Frankmoore Avenue (Grid Coordinates x= 1751046.3 m, y= 5435065.6 m), and extending in a southerly direction following the eastern kerbline for 15 metres.*

*Delete from Schedule A (Time Limited Parking) of the Traffic Restrictions Schedule*

**Column One**  
*Phillip Street*

**Column Two**  
*P5,  
Monday to Friday  
8:30am – 9:15am  
2:30am – 3:15pm  
during school terms.*

**Column Three**  
*East side, commencing 98 metres south of its intersection with Frankmoore Avenue (Grid Coordinates x= 1751046.3 m, y= 5435065.6 m), and extending in a southerly direction following the eastern kerbline for 16 metres.*

*Add to Schedule D (No Stopping Restrictions) of the Traffic Restrictions Schedule*

**Column One**  
*Phillip Street*

**Column Two**  
*No stopping at all times.*

**Column Three**  
*East side, commencing 83 metres south of its intersection with Frankmoore Avenue (Grid Coordinates x= 1751046.3 m, y= 5435065.6 m), and extending in a southerly direction following the eastern kerbline for 6 metres.*

# PROPOSED TRAFFIC RESOLUTION

## *Add to Schedule B (Restricted Parking) of the Traffic Restrictions Schedule*

**Column One**  
*Phillip Street*

**Column Two**  
*Bus stop, at all times.*

**Column Three**  
*East side, commencing 89 metres south of its intersection with Frankmoore Avenue (Grid Coordinates x= 1751046.3 m, y= 5435065.6 m), and extending in a southerly direction following the eastern kerbline for 15 metres.*

## *Add to Schedule A (Time Limited Parking) of the Traffic Restrictions Schedule*

**Column One**  
*Phillip Street*

**Column Two**  
*P5,  
Monday to Friday  
8:30am – 9:15am  
2:30am – 3:15pm  
during school terms.*

**Column Three**  
*East side, commencing 104 metres south of its intersection with Frankmoore Avenue (Grid Coordinates x= 1751046.3 m, y= 5435065.6 m), and extending in a southerly direction following the eastern kerbline for 10 metres.*

## *Add to Schedule A (Time Limited Parking) of the Traffic Restrictions Schedule*

**Column One**  
*Phillip Street*

**Column Two**  
*P5,  
Monday to Friday  
8:30am – 9:15am  
2:30am – 3:15pm  
during school terms.*

**Column Three**  
*East side, commencing 123.5 metres south of its intersection with Frankmoore Avenue (Grid Coordinates x= 1751046.3 m, y= 5435065.6 m), and extending in a southerly direction following the eastern kerbline for 6 metres.*

# PROPOSED TRAFFIC RESOLUTION

Prepared By: Lubna Abdullah  
Approved By: Steve Spence  
Date: 13/02/17

(Northern Area Traffic Engineer)

(Chief Transport Advisor)

## **WCC Contact:**

Lubna Abdullah  
**Northern Area Traffic Engineer**  
Transport Group – Network Operations  
Wellington City Council  
101 Wakefield Street / PO Box 2199,  
Wellington  
Phone: +64 4 803 8294  
Fax: +64 4 801 3009  
Email: [lubna.abdullah@wcc.govt.nz](mailto:lubna.abdullah@wcc.govt.nz)



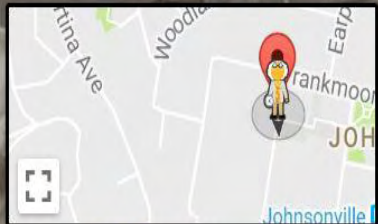
7 Phillip St

Wellington

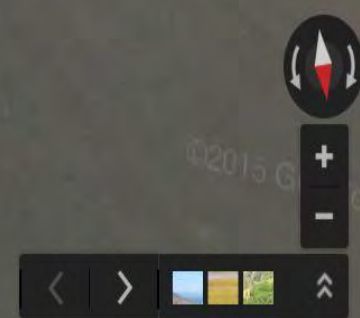
Street View - Oct 2013



Phillip St

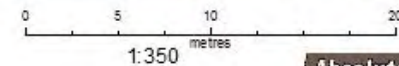


Google





Phillip St - Johnsonville- TR(15 - 17)  
 Proposed P5 for St Brigid's School



MAP PRODUCED BY:  
 Wellington City Council  
 101 Wakefield Street  
 WELLINGTON, NZ

ORIGINAL MAP SIZE: A3  
 DATE: 19/01/2017  
 AUTHOR: 3000121  
 REFERENCE:

