







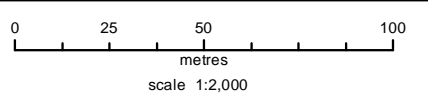


**Oriental Bay Beach:**  
 Off leash - 1 May to 31 October  
 Prohibited - 1 November to 30 April

**LEGEND**

-  Playgrounds
-  WCC Tracks
-  Original Dog Exercise Area Boundaries
-  Dogs On Leash
-  Restrictions Apply
-  Proposed Addition
-  Proposed Removal
-  Prohibited

# Freyberg and Oriental Bay Beaches



Property boundaries, 20m Contours, road names, rail line, address & title points sourced from Land Information NZ. Crown Copyright reserved. Property boundaries accuracy: +/-1m in urban areas, +/-30m in rural areas. Census data sourced from Statistics NZ. Postcodes sourced from NZ Post. Assets, contours, water and drainage information shown is approximate and must not be used for detailed engineering design. Other data has been compiled from a variety of sources and its accuracy may vary, but is generally +/- 1m.

MAP PRODUCED BY:  
 Wellington City Council  
 101 Wakefield Street  
 WELLINGTON, NZ

ORIGINAL MAP SIZE: A3  
 DATE: 22/08/2016  
 AUTHOR: bayly2s  
 REFERENCE:

**Absolutely Positively  
 Wellington City Council**  
Me Heke Ki Pōtēke

Filepath: Z:\Regulatory\_services\dog\_controls\SV\1252256\_Dog\_Control\_Aerial\Freyberg and Oriental Bay Beaches.mxd