


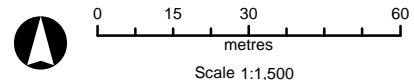
 Proposed Rezoning from Inner Residential to Institutional Precinct

Zoning

-  Institutional Precinct
-  Inner Residential
-  Open Space A

Proposed Plan Change 81: Location of Proposed Rezoning
320 The Terrace



Property boundaries, 20m Contours, road names, rail line, address & title points sourced from Land Information NZ. Crown Copyright reserved. Property boundaries accuracy: +/-1m in urban areas, +/-30m in rural areas. Census data sourced from Statistics NZ. Postcodes sourced from NZ Post. Assets, contours, water and drainage information shown is approximate and must not be used for detailed engineering design. Other data has been compiled from a variety of sources and its accuracy may vary, but is generally +/- 1m.

MAP PRODUCED BY:
 Wellington City Council
 101 Wakefield Street
 WELLINGTON, NZ

ORIGINAL MAP SIZE: A4
 AUTHOR: marsha3n
 DATE: 24/08/2015
 REFERENCE:

