


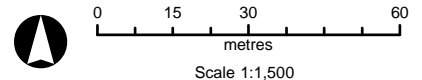
 Proposed Rezoning from Inner Residential to Centre

**Zoning**

-  Centre
-  Institutional Precinct
-  Inner Residential

**Location of Proposed Rezoning**  
 42a Riddiford Street, Newtown



Property boundaries, 20m Contours, road names, rail line, address & title points sourced from Land Information NZ. Crown Copyright reserved. Property boundaries accuracy: +/-1m in urban areas, +/-30m in rural areas. Census data sourced from Statistics NZ. Postcodes sourced from NZ Post. Assets, contours, water and drainage information shown is approximate and must not be used for detailed engineering design. Other data has been compiled from a variety of sources and its accuracy may vary, but is generally +/- 1m.

MAP PRODUCED BY:  
 Wellington City Council  
 101 Wakefield Street  
 WELLINGTON, NZ

ORIGINAL MAP SIZE: A4  
 AUTHOR: stocke3n  
 DATE: 5/06/2015  
 REFERENCE:

**Absolutely Positively**  
**Wellington City Council**  
 Mōtūke Ki Pōneke