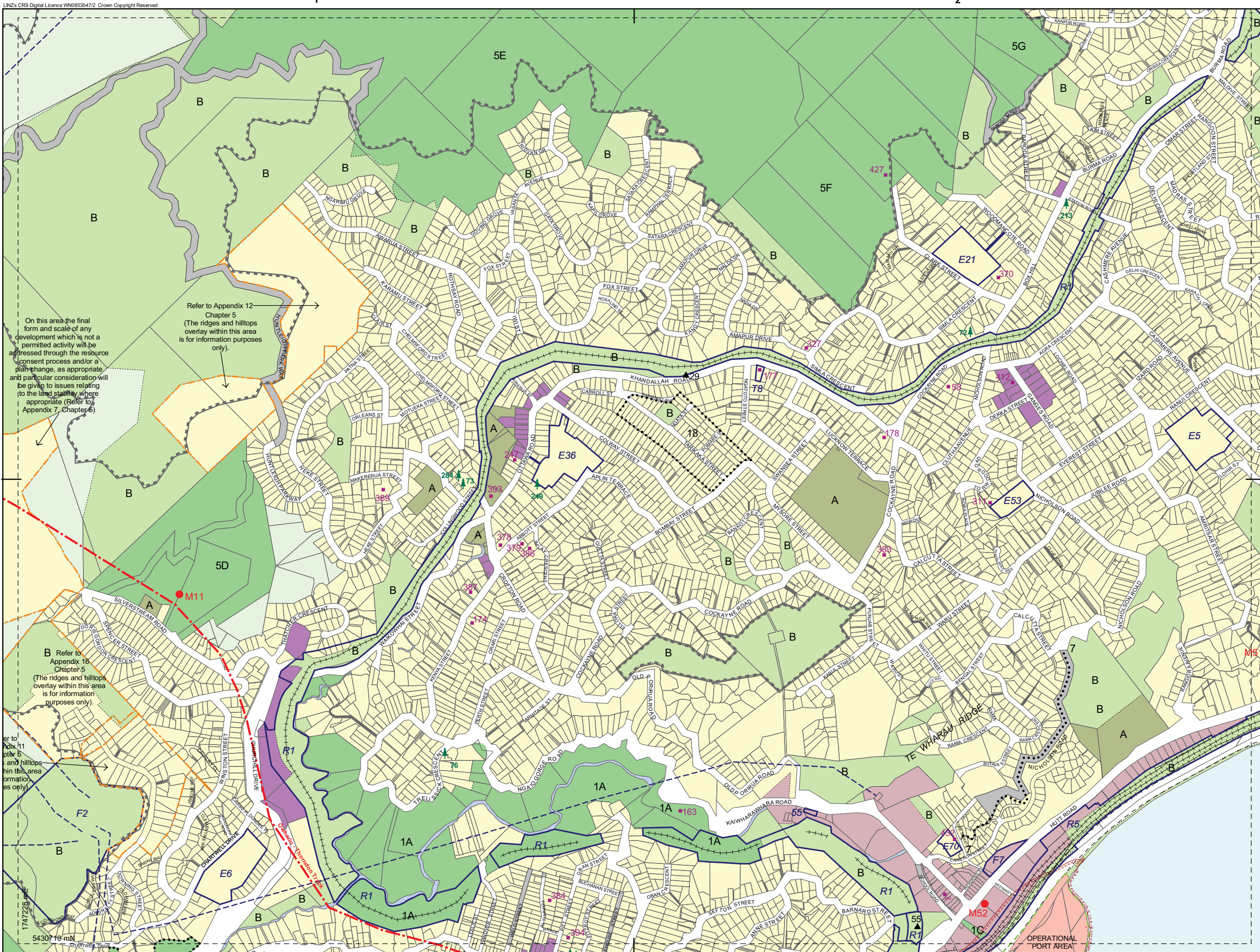


1:10,000


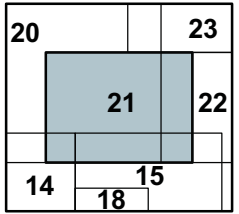


On this area the final form and scale of any development which is not a permitted activity will be addressed through the resource consent process and/or a plan change, as appropriate and particular consideration will be given to issues relating to the land stability where appropriate (Refer to Appendix 7, Chapter 6)

Refer to Appendix 12 Chapter 5 (The ridges and hilltops overlay within this area is for information purposes only).

Refer to Appendix 16 Chapter 5 (The ridges and hilltops overlay within this area is for information purposes only).

Refer to Appendix 11 Chapter 5 (The ridges and hilltops overlay within this area is for information purposes only).



WELLINGTON CITY COUNCIL DISTRICT PLAN MAP

LINZ's CRS Digital Licence WN0853547/2 Crown Copyright Reserved