







6. Churton Park

Topographic data:
Wellington City Council
WCC copyright reserved
Accuracy: +/- 30cm
Colour Orthophotography 1:500
from Mar 2006/Photo March 2008
owned by Wellington City Council
Dog Exercise areas revised Oct 2009

| | | | | | |
|---|-------------|---|------------|---|----------------------------|
|  | Playgrounds |  | WCC Tracks |  | Dog Exercise Area Boundary |
| | |  | Access | | |



Absolutely
POSITIVELY
ME HEKE KI PŌNEKE
WELLINGTON CITY COUNCIL **Wellington**