







44. Dorrie Leslie Park

Topographic data:
Wellington City Council
WCC copyright reserved
Accuracy: +/- 50mm
Colour Orthophotography 1:500
from Mar 2009/ Feb March 2008
owned by Wellington City Council
Dog Exercise areas revised Oct 2009

	Playgrounds		WCC Tracks		Dog Exercise Area Boundary
			Access		



Absolutely
POSITIVELY
ME HEKE KI PŌNEKE
WELLINGTON CITY COUNCIL **Wellington**